

North Padre Island Beach Access Roads (3A & 2)

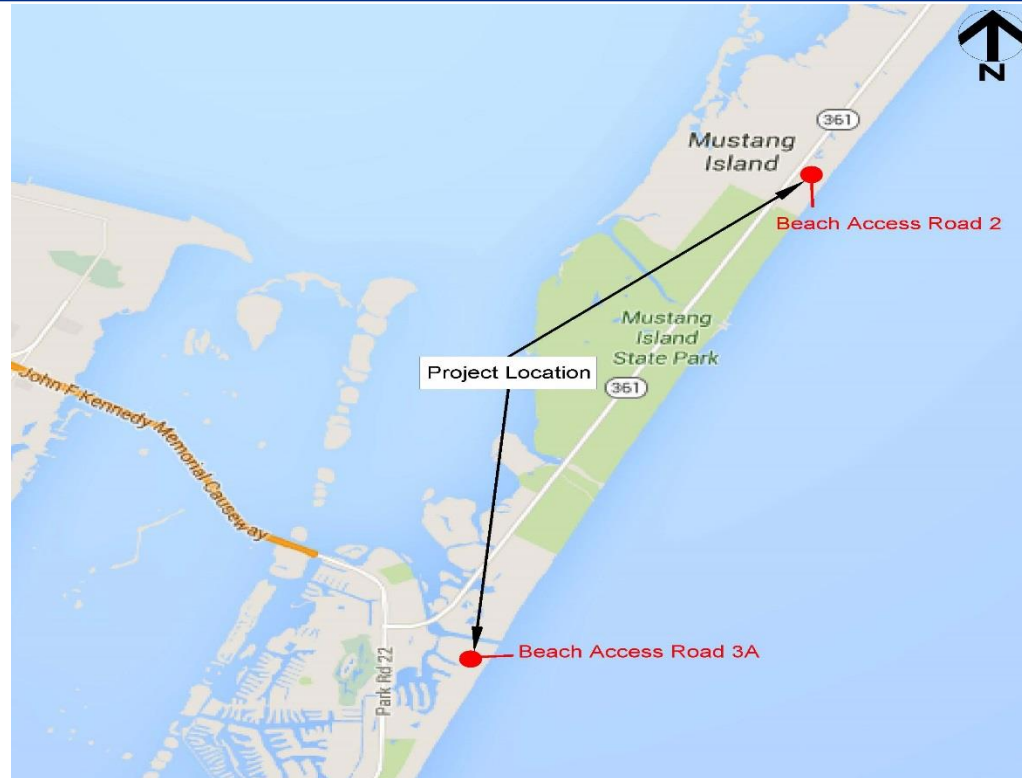

BOND 2014 Proposition 2



Council Presentation
May 24, 2016




Project Vicinity






Project Location





Project Scope



Existing conditions include:

Beach Access Road 3A


- Full reconstruction of the existing 2-lane HMAC roadway with new 850LF concrete 2-lane roadway with new slope protection, markings and signage
- New concrete roadway will be relocated closer to the beach to minimize the impact for future development of the property
- A land swap was proposed by the property owner at no additional cost

Beach Access Road 2

- Full reconstruction of the existing 2-lane HMAC roadway with new 1450LF concrete 2-lane roadway with new slope protection, markings and signage
- Requires minor storm water culvert improvements



Project Schedule



| 2015 | | | 2016 | | | | | | 2017 | | | | | |
|--------|-----|-----|------|-----|-----|-----|-----|-----|------|--------------|-----|-----|-----|-----|
| Nov | Dec | Jan | Feb | Mar | Apr | May | Jun | Jul | Aug | Sep | Oct | Nov | Dec | Jan |
| Design | | | | | | | Bid | | | Construction | | | | |

Construction Estimate: 150 Calendar Days \approx 5 Months