




FEMA


FEMA Flood Insurance Rate Map (FIRM) Update



City Council Update
December 11, 2012




FEMA FIRM Update



- What's next?
 - FEMA will meet with the local officials to review updated maps
 - FEMA will hold a public comment period, known as the “appeal period” (90 days)
 - FEMA will review, and where appropriate, update the panels to include appeals received
 - Once a Letter of Final Determination is issued, a six-month compliance period will allow local communities to update their floodplain management regulations.
 - Following the six-month compliance period, the FIRMs are issued effective and the updated maps will be used to rate insurance in your area.




FEMA FIRM Update



- Working Copy of Draft Maps to be posted to:
cctexas.com/
 - ***THIS DRAFT MAP IS NOT CURRENTLY IN EFFECT AND IS PROVIDED FOR PUBLIC INFORMATION ONLY. THE INFORMATION SHOWN HERE IS SUBJECT TO CHANGE BY FEMA.***
- For more information visit FEMA's website at:
<http://www.txchart.com/>



FEMA FIRM Update



- Storm Water Master Plan Adoption - Path Forward

