

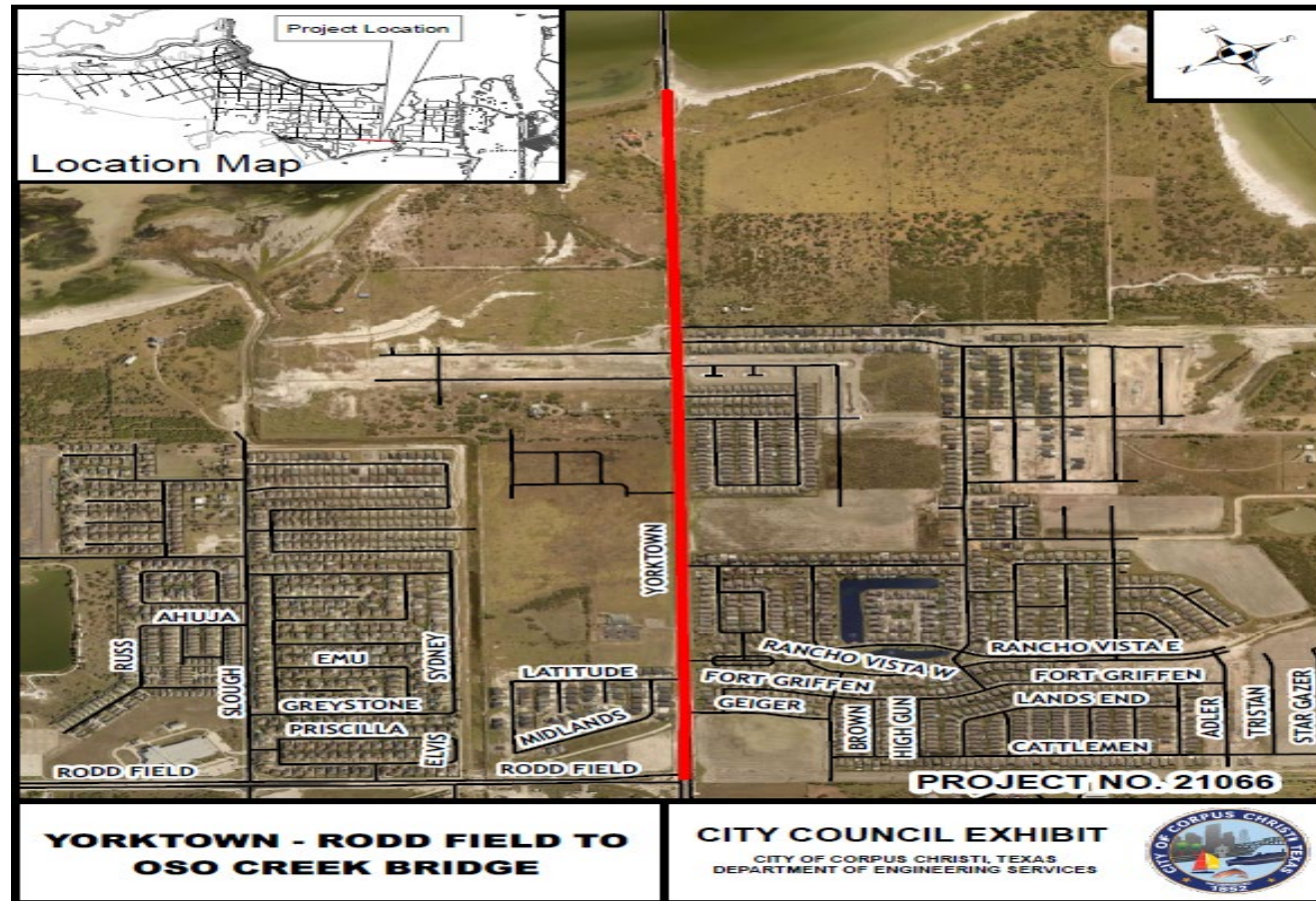


Construction Change Order Yorktown Boulevard (Rodd Field Road to Oso Creek Bridge)

Council Presentation: February 10, 2026

Yorktown Boulevard (Rodd Field Road to Oso Creek Bridge)

Vicinity Map



Yorktown Boulevard (Rodd Field Road to Oso Creek Bridge)

Construction Change Order

This motion authorizes a construction change order with JE Construction Services, LLC, to incorporate plan revisions to the Yorktown project. Listed below are the changes proposed:

1. Pavement modifications/tie-in to the upcoming TxDOT Oso Creek Bridge replacement project
2. Fred's Folly intersection modification to accommodate the north leg of the intersection, add a right-turn lane for westbound traffic on the north side of Yorktown Boulevard and modify traffic signal.
3. This change order reconciles the original estimated quantities with necessary field adjustments and construction of a new driveway serving the storage facility west of Oso Parkway.



Yorktown Boulevard Change Order Map

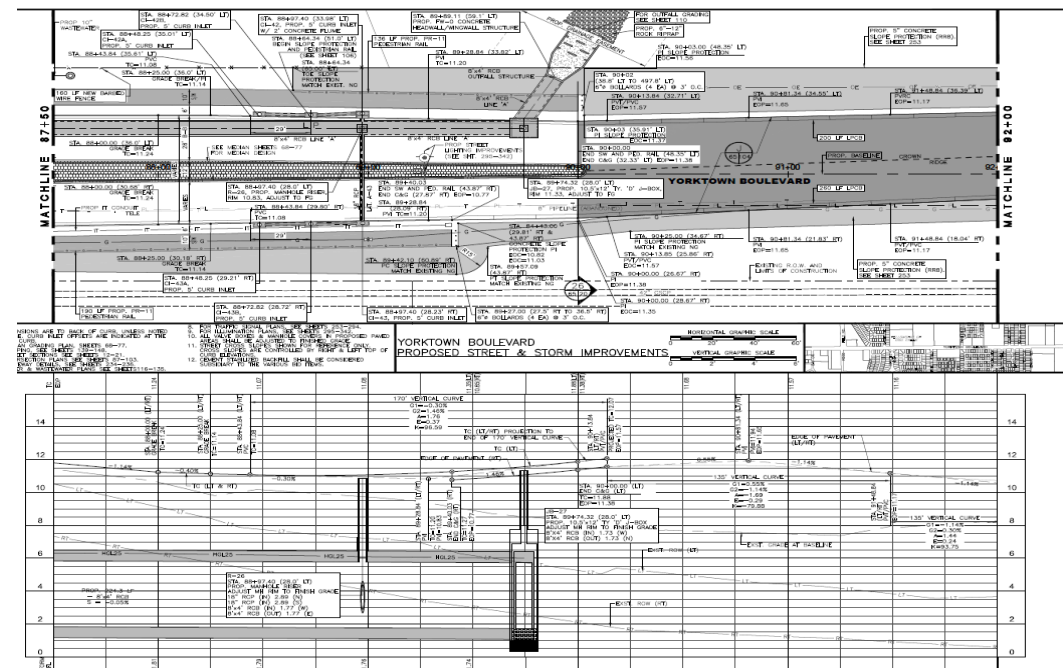
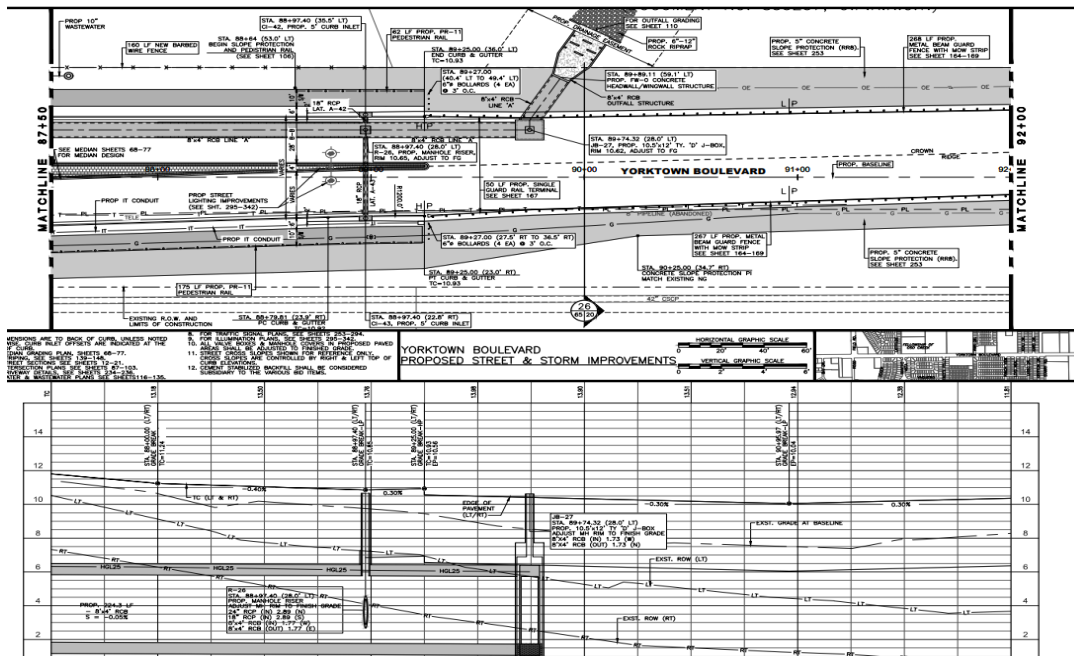


Yorktown Boulevard (Rodd Field Road to Oso Creek Bridge)

Oso Creek Bridge Tie-in Changes

Before

After



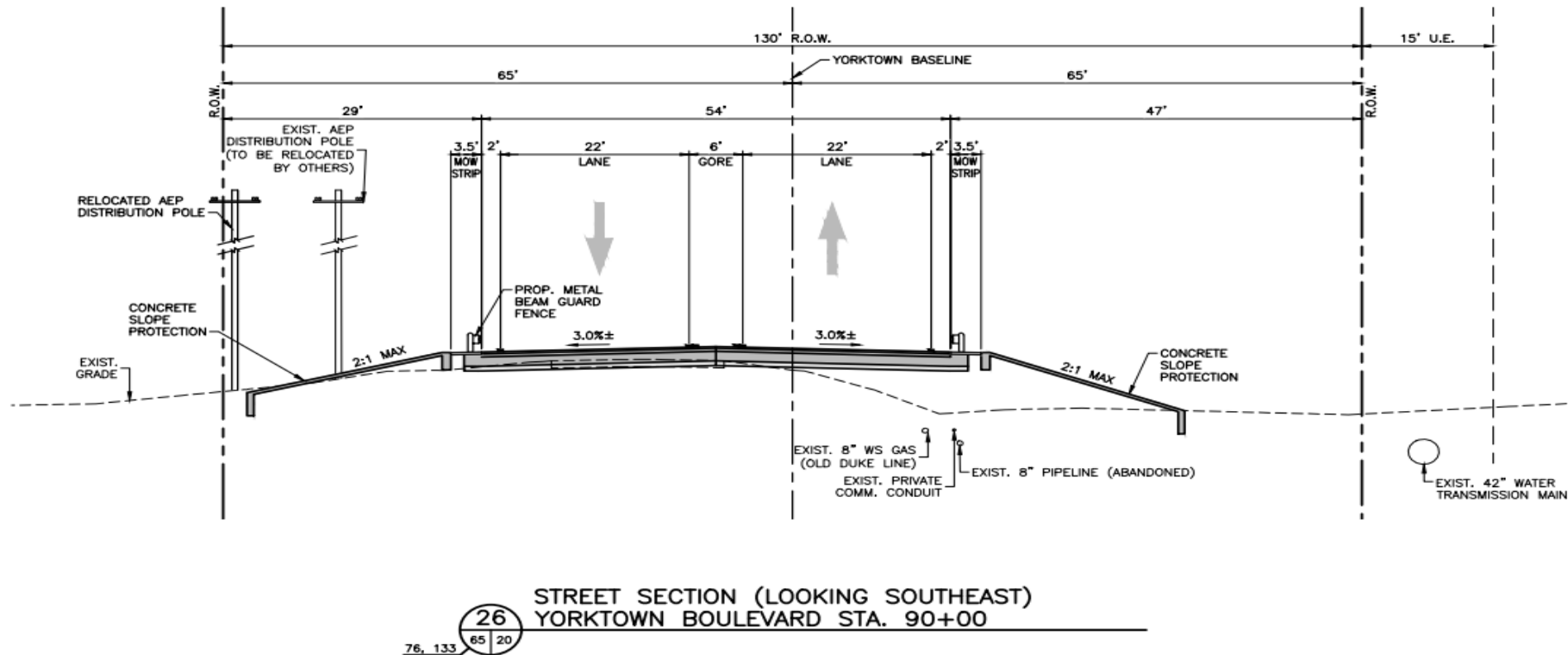
Pavement modifications/tie-in to the upcoming TxDOT Oso Creek Bridge replacement project



Yorktown Boulevard (Rodd Field Road to Oso Creek Bridge)

Oso Creek Bridge Tie-in Changes

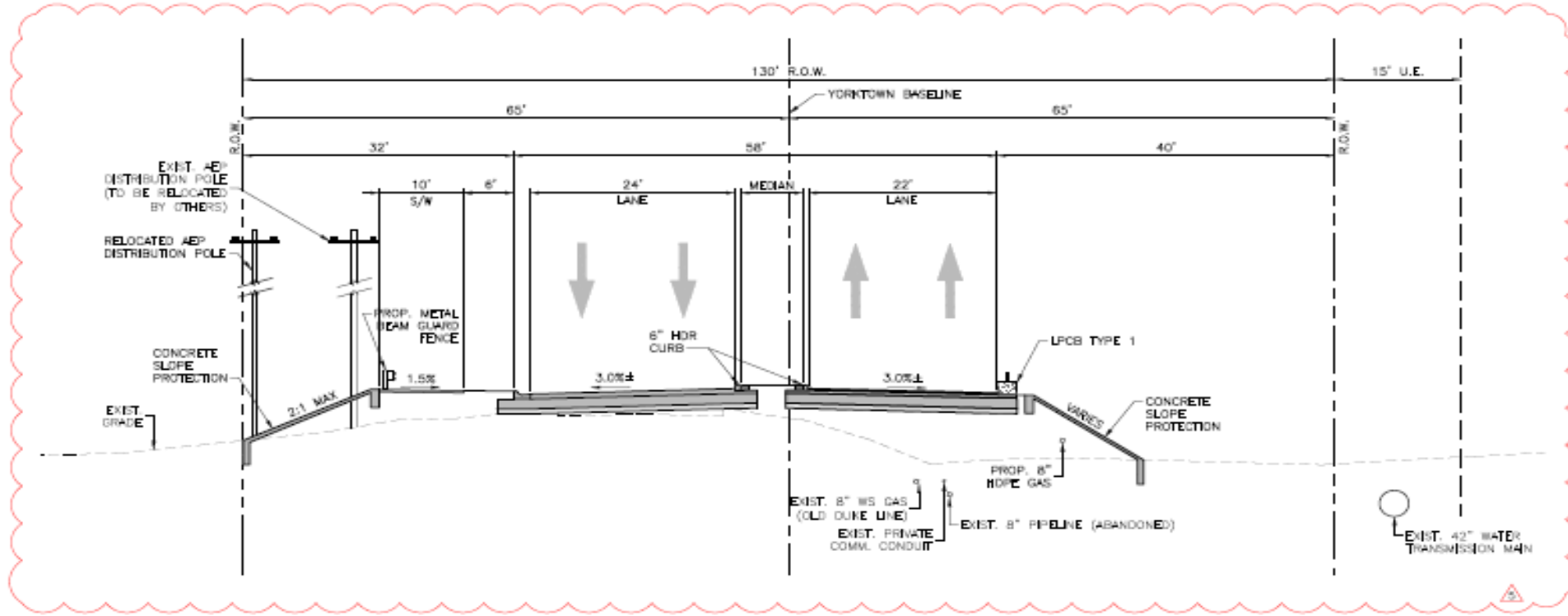
Before - Bridge with no trail and median



Yorktown Boulevard (Rodd Field Road to Oso Creek Bridge)

Oso Creek Bridge Tie-in Changes

After – Bridge with trail and median



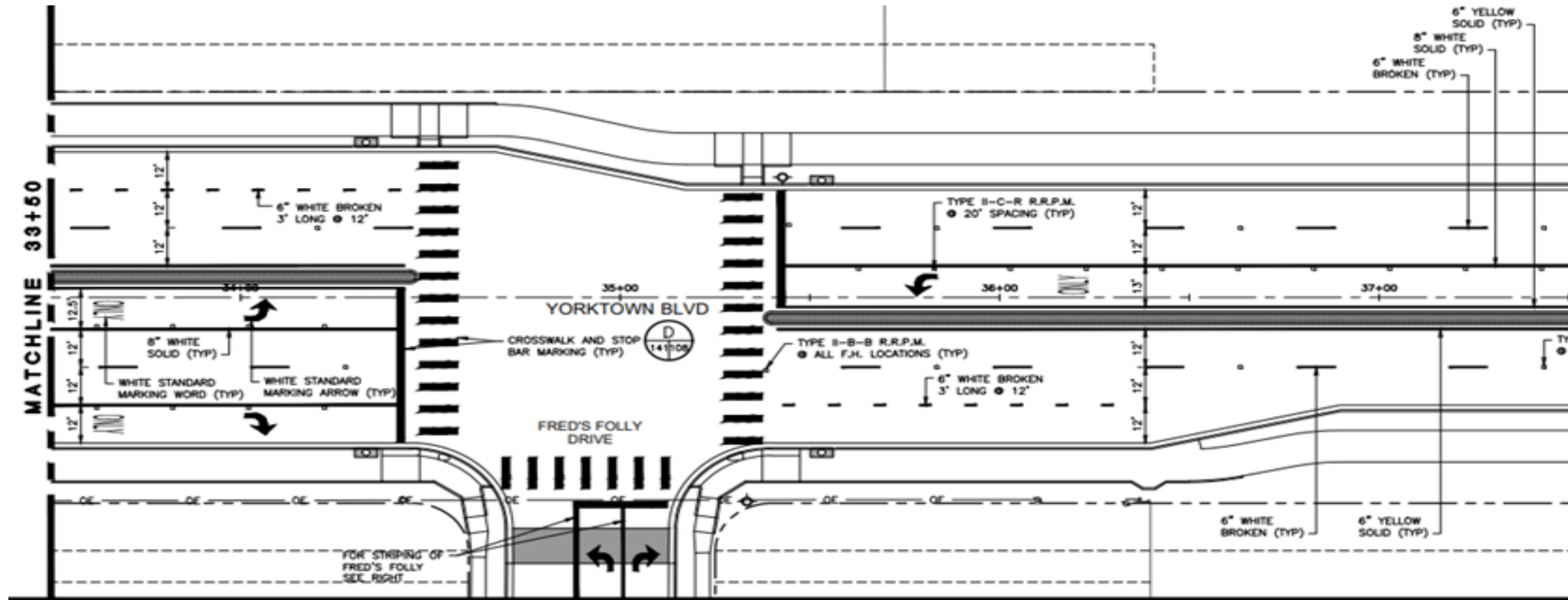
STREET SECTION (LOOKING SOUTHEAST)
YORKTOWN BOULEVARD STA. 90+00



Yorktown Boulevard (Rodd Field Road to Oso Creek Bridge)

Fred's Folly Intersection Changes

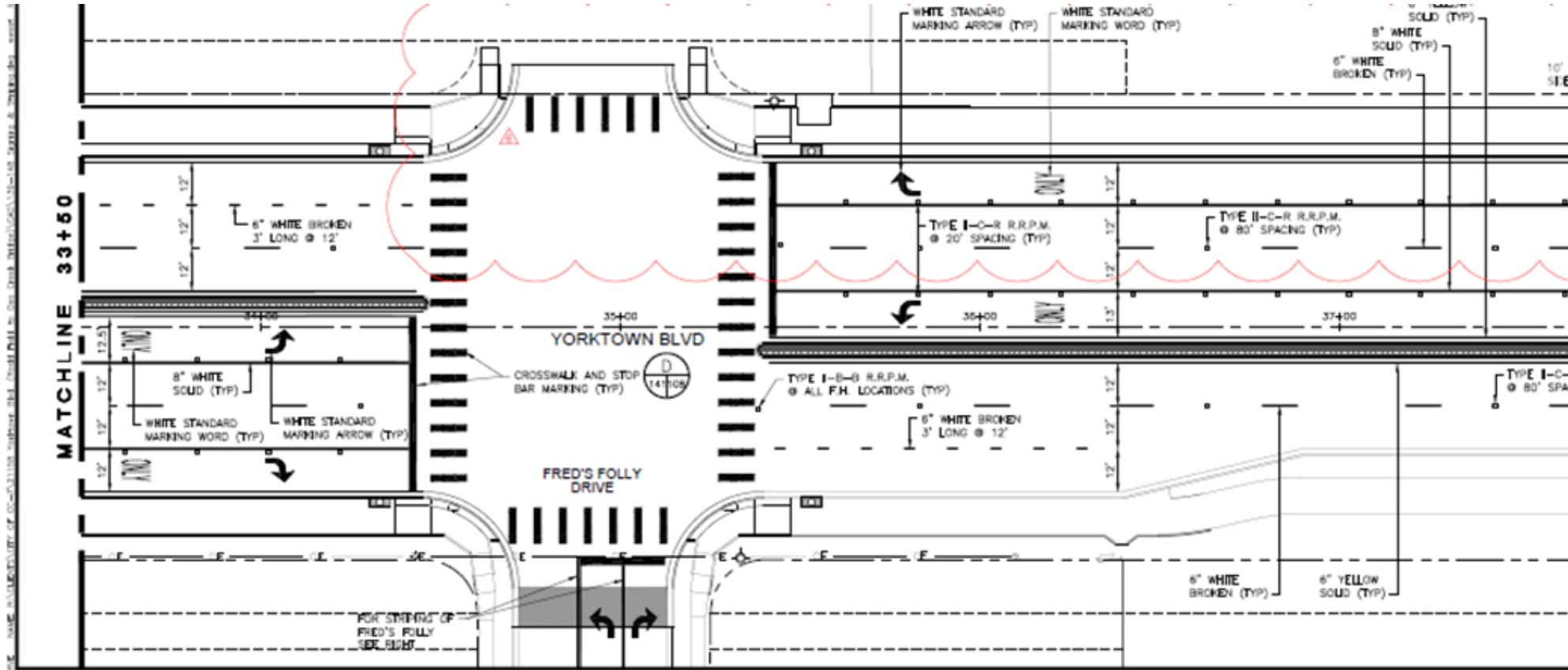
Before - Fred's Folly intersection-T-intersection



Yorktown Boulevard (Rodd Field Road to Oso Creek Bridge)

Fred's Folly Intersection Changes

After - Fred's Folly intersection-North leg extension and turn lane





Thank you!