

# Resolution

---

Resolution authorizing five grant application submissions to the Texas General Land Office for Community Development Block Grant-MIT 2015 Floods and Hurricane Harvey State Mitigation Competition funds.

# CDBG-MIT

---

- Projects to address risks in HUD- and state-designated Most Impacted and Distressed (MID) areas.
  - Examples - flood control and drainage improvements, infrastructure improvements, green infrastructure, public facilities, buyouts.
- Grant deadline is October 28, 2020 at 5 p.m.
- For public comment purposes, drafts of the substantially complete applications were posted on October 4, 2020 through October 17, 2020 on the City of Corpus Christi Development Services Department webpage: [www.cctexas.com/ds](http://www.cctexas.com/ds).

# 2015 Floods Competition

---

- Available funds of \$46,096,950.
- The City of Corpus Christi is designed as a State MID county and can submit 2 applications individually or jointly with another political subdivision.
- Project costs must be a minimum of \$3 million and a maximum of \$10 million.

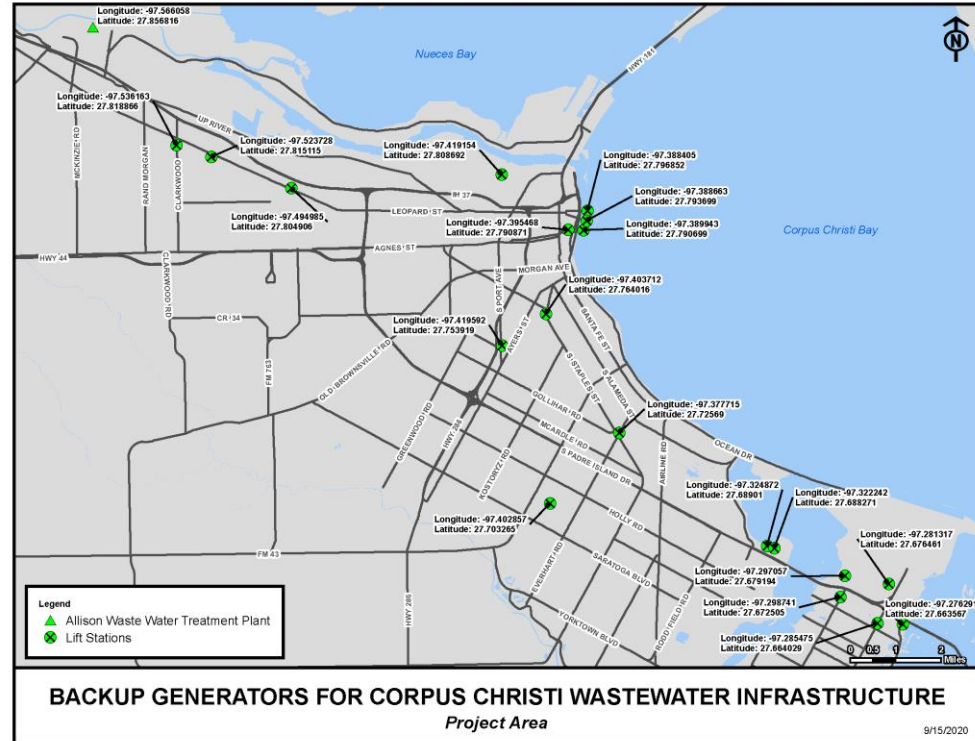
# Downtown Pump Stations/ Drainage Improvements

- Upgrades to the Kinney Street and Power Street Stormwater Pump Stations
- Upsizing the stormwater drain system on Kinney Street – Water Street, Lawrence Street, Blucher Box at Water Street and the Salt Flats area with a relief box system along Resaca Street.



# Back Up Generators for Wastewater Infrastructure

- Backup generators to operate during storm events at different wastewater infrastructure sites.
- Nineteen (19) critical lift stations vulnerable to damage due to storm events and flooding
- Back-up generator at the Allison Wastewater Treatment plant



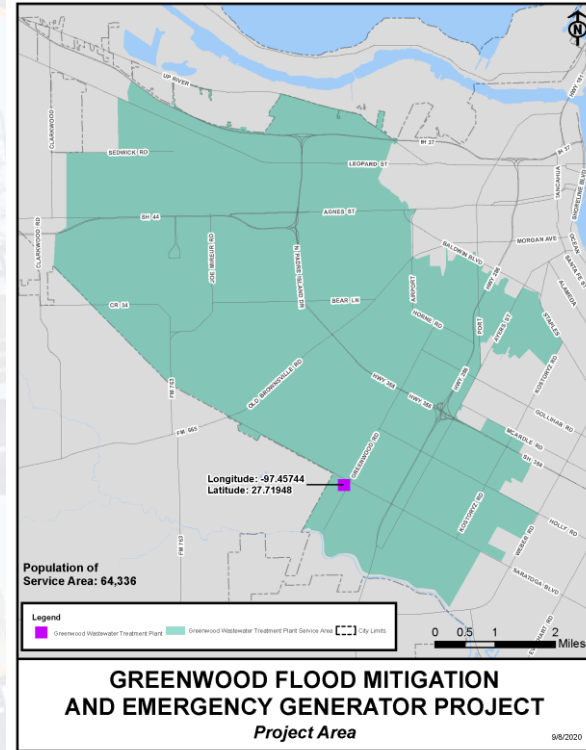
# Hurricane Harvey Competition

---

- Available funds of \$1 billion in round one, out of \$2,144,776,720 total.
- The City of Corpus Christi is designed as a HUD MID county and can submit 3 applications individually and 3 jointly with another political subdivision.
- Project costs must be a minimum of \$3 million and a maximum of \$100 million.

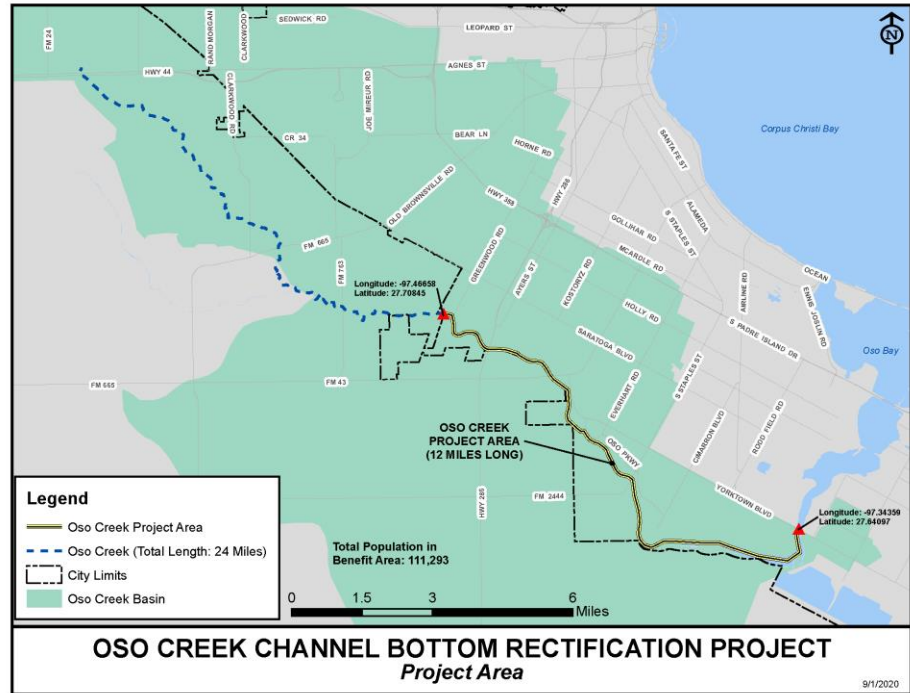
# Greenwood Flood Mitigation/ Emergency Generator

- The Greenwood WWTP originally constructed in 1957 and is located adjacent to La Volla Creek at the intersection of Greenwood Drive and Saratoga Boulevard .
- Protect those structures that are most susceptible to flooding inside the plant
- Interior drainage system improvements and grading improvements to collect stormwater from the critical areas within the plant that are prone to ponding in and around plant facilities.
- Install emergency generator to keep continued power supply in the event of power outages.



# Oso Creek Bottom Rectification

- Channel improvements to a 12-mile section of Oso Creek to remove peaks and valleys, provide bank stabilization, revegetation, and other green infrastructure techniques, remove debris and construct a pervious access roads for cleaning and maintenance purposes.
- Positive effect on The Lakes, Kings Crossing, Sun Valley Estates, Oso Parkway and Cedar Ridge neighborhoods on the north side of the creek.







# Recommendation

---

**Approval**

