

# Corpus Christi MPO Regional Transportation Planning Agency

## ACTIVE TRANSPORTATION PLANS

**Rob MacDonald, MPA, PE**  
**Transportation Planning Director**

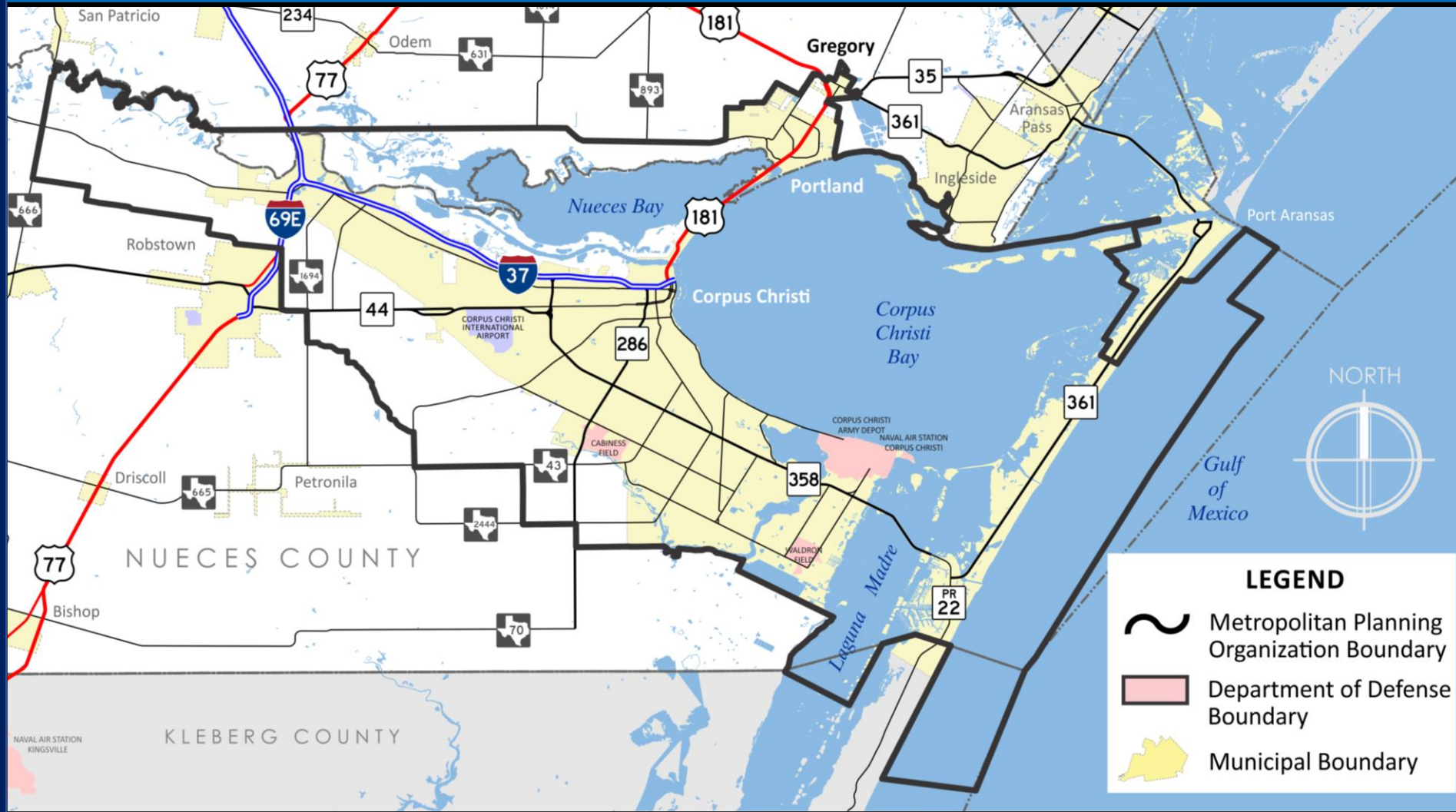
**June 13, 2023**



602 N. Staples St. Suite 300  
Corpus Christi, TX 78401  
Tel: 361.884.0687  
E-mail: [ccmpo@cctxmpo.us](mailto:ccmpo@cctxmpo.us)  
Website: [www.corpuschristi-mpo.org](http://www.corpuschristi-mpo.org)

# Schedule of the Strategic Plan for Active Mobility

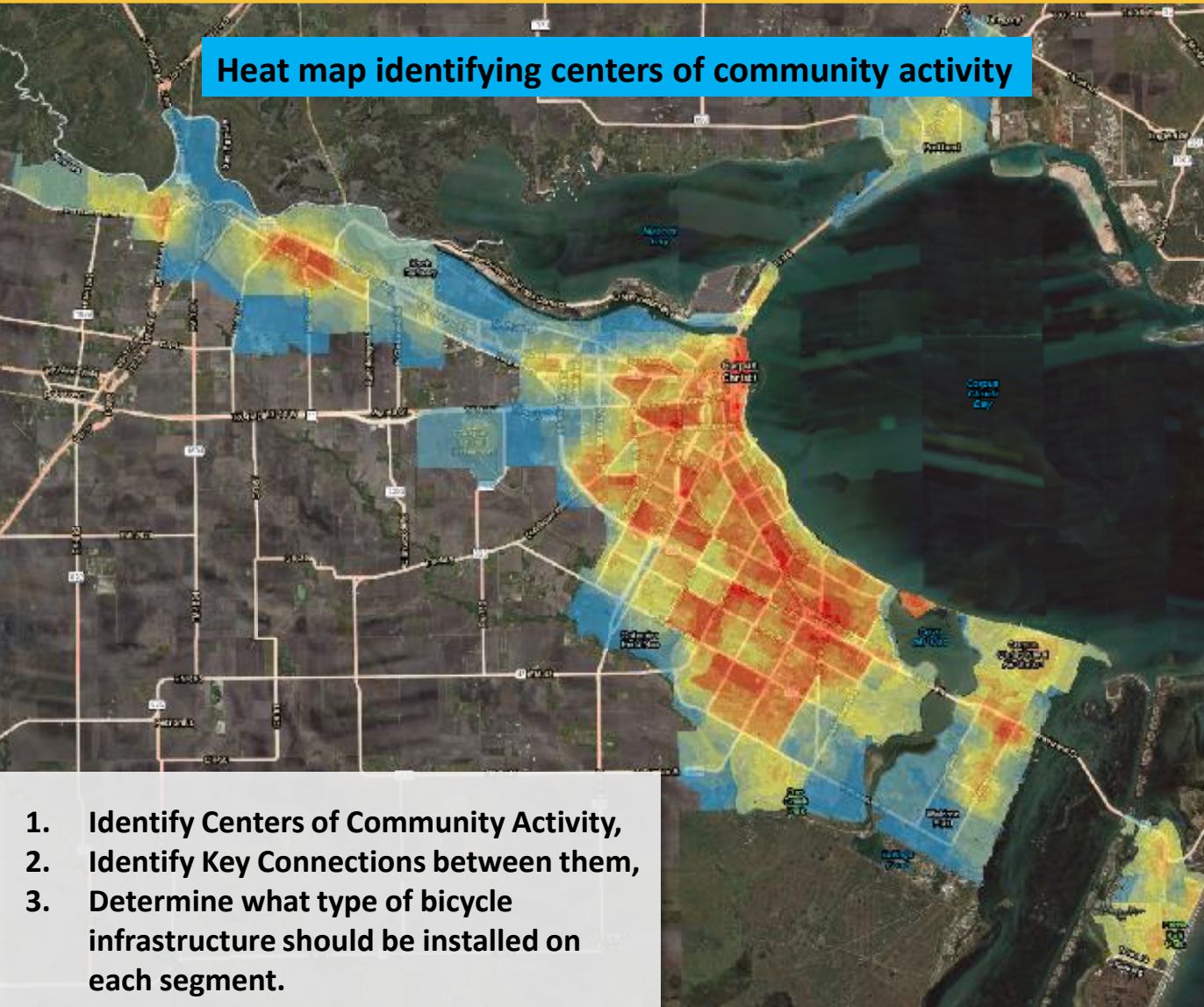
- **BEGAN:**  
February 2015
- **COMPLETED:**  
April 2016
- **ADOPTED BY**  
**CITY OF CORPUS**  
**CHRISTI:** May 2016
- **ADOPTED BY**  
**CITY OF PORTLAND:**  
August 2016
- **ADOPTED BY**  
**CORPUS CHRISTI MPO:**  
February 2020



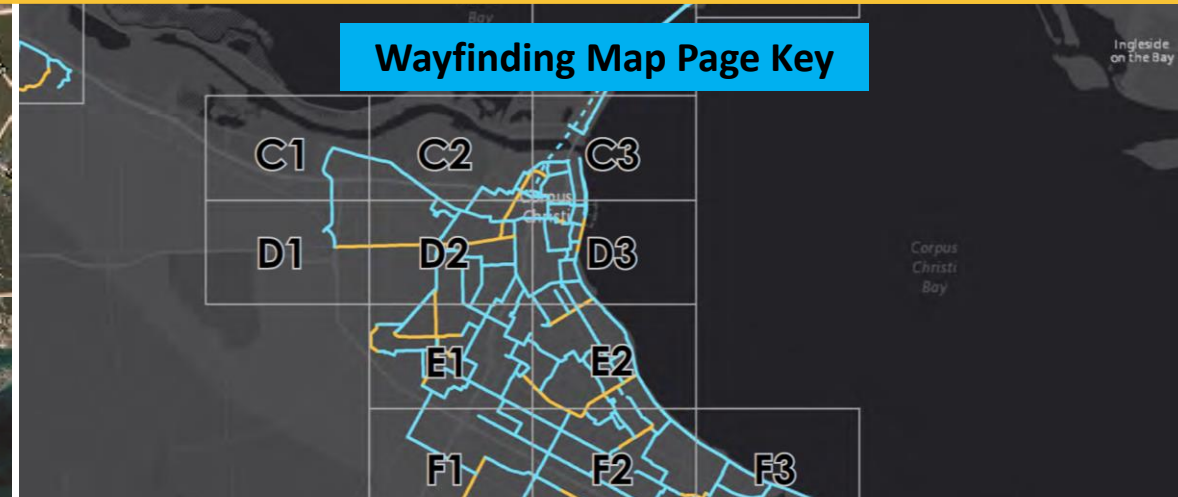
Corpus Christi Metropolitan Planning Organization Planning Area Map

# Process Used to Develop the Strategic Plan for Active Mobility

Heat map identifying centers of community activity



Wayfinding Map Page Key



# DRAFT Schedule of 2050 Metropolitan Transportation Plan (2050 MTP)

Approve Outreach, Communication and Survey Plan

Approve Equity Outreach and Analysis Program

Regional Crash Safety Action Plan

Regional Resiliency Plan

**Regional Active Transportation and Complete Streets Plan**

Regional Congestion Management Process

ITS Architecture / TSMO Plan

Regional Transit Plan

Regional Specialized Transit Coordination Plan

Regional Safe System Plan

Approve Official Population and Jobs Growth Forecast

Approve 2050 Location of Growth in Population and Jobs

Approve New Metropolitan Planning Area Boundary

Approve ~\$1.2 Billion Financial Plan for Region

Approve Updated Road Functional Classification / Eligibility

Approve Funded Project List and Unfunded Needs List

- 1) Notice to Proceed Issued: **April 21, 2023**
- 2) Stakeholder Committee Membership Approval: **June 1, 2023**
- 3) Data Gathering – Public Outreach Kickoff: **April – August 2023**
- 4) Public Outreach: **May 2023 – July 2024**
- 5) Best Practices Review: **April – August 2023**
- 6) Online Survey: **July – August 2023**
- 7) Identify Pedestrian, Bicycle, and Micro-mobility Needs, Issues, and Opportunities: **June – October 2023**
- 8) Pedestrian, Bicycle, Micro-mobility (Complete Streets) Network Refinement: **October 2023 – February 2024**
- 9) Ordinance and Design Recommendations: **June 1, 2024**
- 10) Project Development: **January – April 2024**
- 11) Project Prioritization: **April – May 2024**
- 12) Draft Plan for Public Review: **June 6, 2024**
- 13) Final Plan Adoption: **August 1, 2024**

# 2050 MTP: Active Transportation/Complete Streets/Micro-mobility Plan

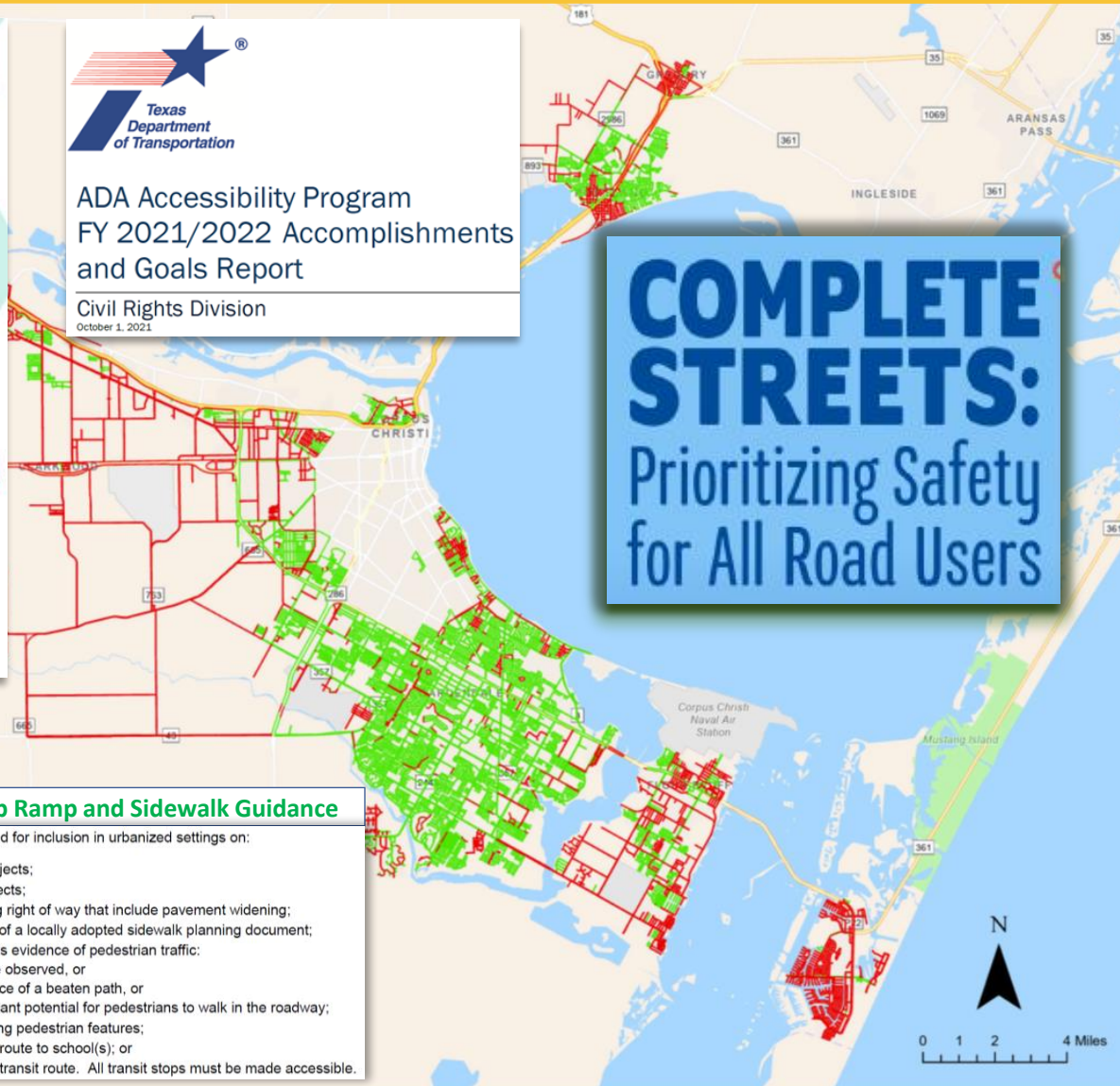


## Designing for Small Things With Wheels

February 2023

ADA Accessibility Program  
FY 2021/2022 Accomplishments and Goals Report  
Civil Rights Division  
October 1, 2021

## COMPLETE STREETS: Prioritizing Safety for All Road Users



U.S. Department of Transportation  
Federal Highway Administration

### TxDOT ADA Curb Ramp and Sidewalk Guidance

Sidewalks must be considered for inclusion in urbanized settings on:

- Full reconstruction projects;
- New construction projects;
- Projects within existing right of way that include pavement widening;
- Facilities that are part of a locally adopted sidewalk planning document;
- Facilities where there is evidence of pedestrian traffic:
  - Pedestrians are observed, or
  - There is evidence of a beaten path, or
  - There is significant potential for pedestrians to walk in the roadway;
- Facilities having existing pedestrian features;
- Facilities located on a route to school(s); or
- Facilities located on a transit route. All transit stops must be made accessible.

### NCHRP

Web-Only Document 320:

Aligning Geometric Design with Roadway Context

Brian L. Ray  
Hermanus J. Steyn  
Julia K. Knudsen  
Jennifer R. Musselman  
Kittelson & Associates, Inc.

### Legend

- No Sidewalk Available
- Sidewalk Available

