



Texas Data Collection Program with the USGS

Gustavo Gonzalez, P.E.

August 27, 2013





Background

- **In 1981, United States Geological Survey (USGS) established automated river gauging stations.**
- **Current water right require City to measure and record inflow and releases from reservoirs.**





Funding


- **Joint funding agreement was approved by the City Council in 1984.**
 - USGS Maintains all Equipment
 - 12 Surface Water Stations
 - 3 Water Quality Stations
- **Past Year Contributions**

2009-10	2010-11	2011-12	2012-13	2013-14
\$320,455	\$162,865	\$166,695	\$155,864	\$158,462

TX Data Collection Program



-  Water Quality (3)
-  Surface Water (12)





City of
Corpus
Christi



Questions?