

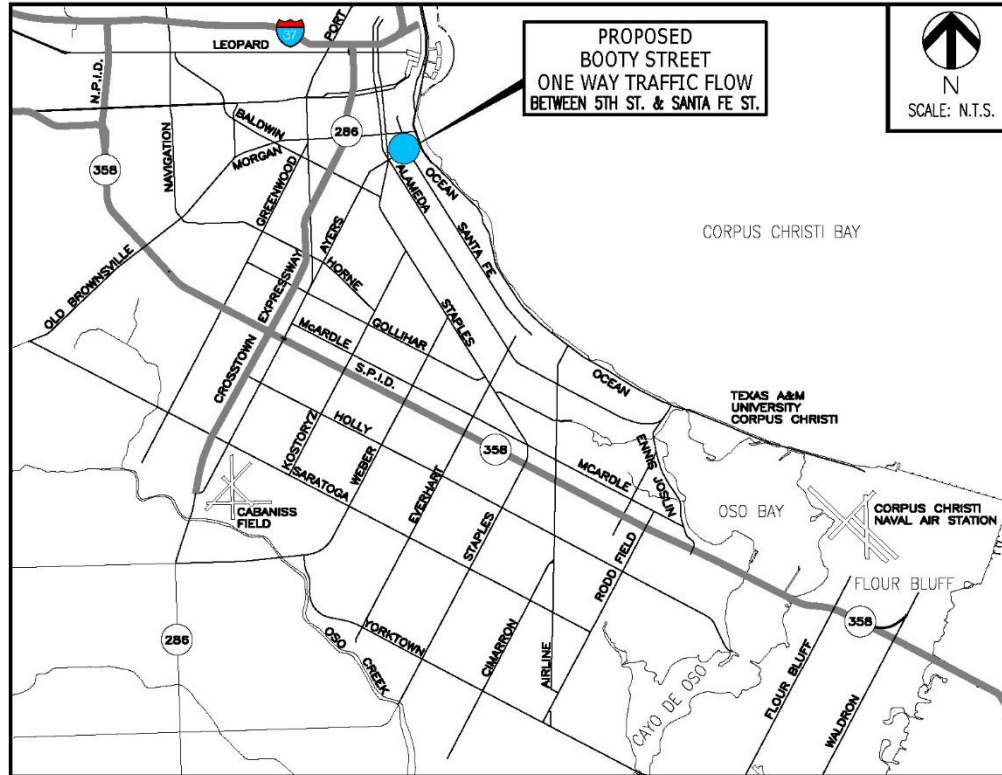

One-Way Streets - Add Segment of Booty Street



City Council
February 21, 2017

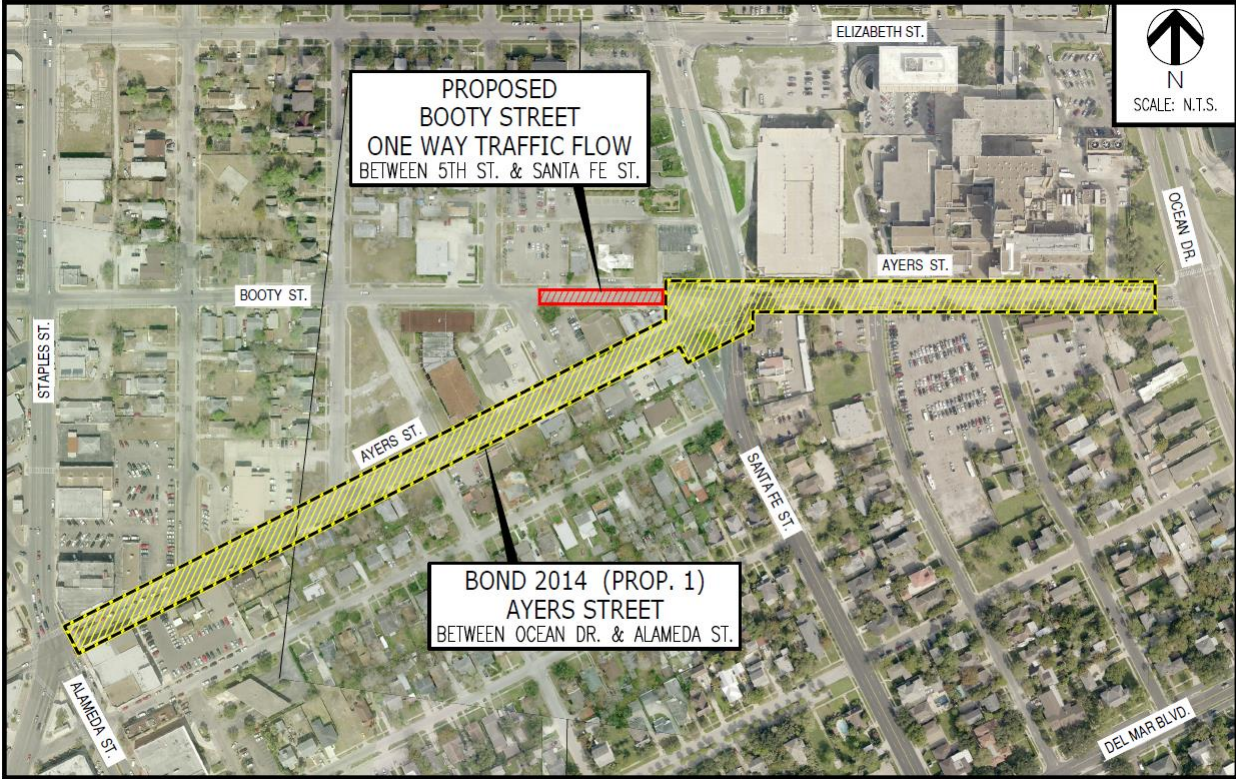



Project Vicinity






Location Map



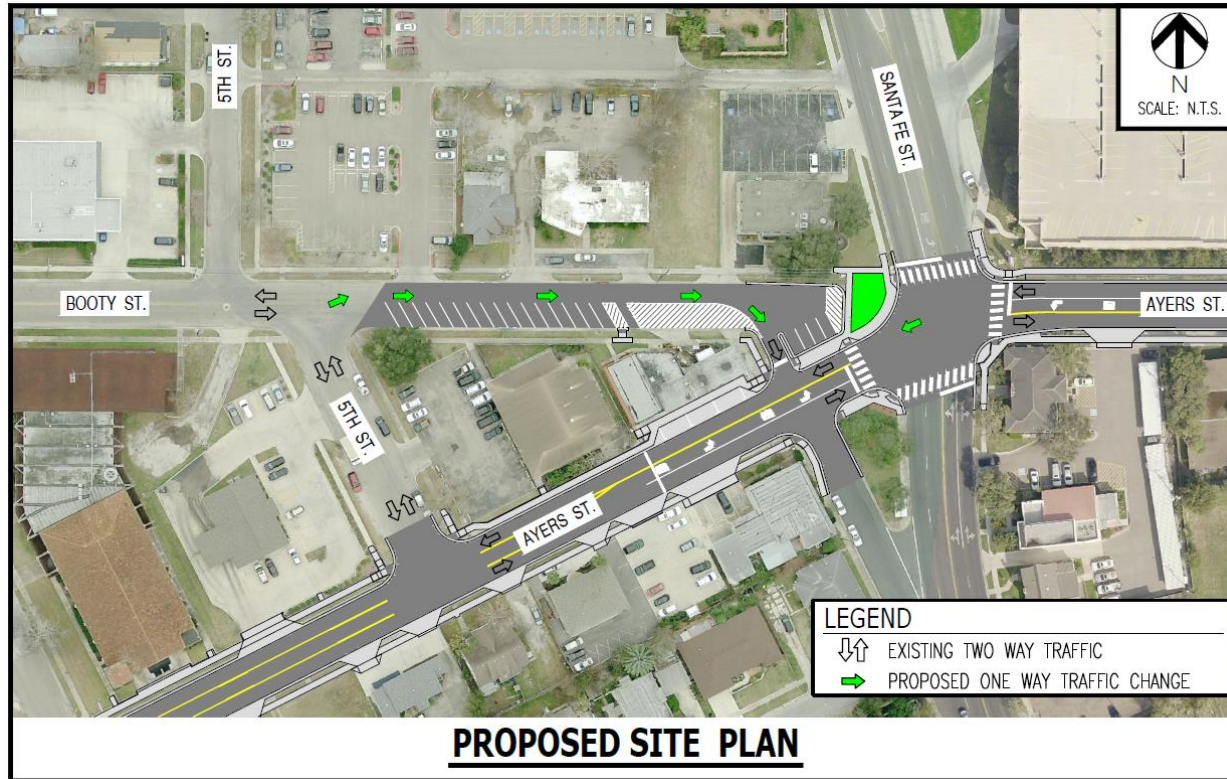



Existing Site Plan






Proposed Site Plan






Scope



- Ayers Street Project(Bond 2014, Proposition I)
 - Alameda Street to Ocean Drive
 - Current 5-Legged Intersection (Ayers Street, Santa Fe Street & Booty Street)
- Proposed Intersection Enhancements:
 - Close Booty Street Leg
 - Add Angled Parking Along Booty Street
 - Designate One-Way Traffic Flow Along Booty Street (5th Street to Santa Fe Street, East Direction)



Recommendation



- Designate Booty Street, From 5th Street to Santa Fe Street, as One-Way Traffic Flow
 - Improves Traffic Flow
 - Improves Traffic Signal Operations