

Ordinance amending the Unified Development Code (“UDC”), upon application by Anthony Troy Shur and Janelle Marydee Shur (“Owners”), by changing the UDC Zoning Map in reference to Lot 35A, Block 2, Brandywine Subdivision, from the “CN-1” Neighborhood Commercial District to the “RS-6” Single-Family 6 District; amending the Comprehensive Plan to account for any deviations; and providing for a repealer clause and publication.

WHEREAS, the Planning Commission has forwarded to the City Council its final report and recommendation regarding the application of Anthony Troy Shur and Janelle Marydee Shur (“Owners”), for an amendment to the City of Corpus Christi’s Unified Development Code (“UDC”) and corresponding UDC Zoning Map;

WHEREAS, with proper notice to the public, public hearings were held on Wednesday, October 22, 2014, during a meeting of the Planning Commission, and on Tuesday, November 18, 2014, during a meeting of the City Council, during which all interested persons were allowed to appear and be heard; and

WHEREAS, the City Council has determined that this amendment would best serve the public health, necessity, convenience and general welfare of the City of Corpus Christi and its citizens.

BE IT ORDAINED BY THE CITY COUNCIL OF THE CITY OF CORPUS CHRISTI, TEXAS:

SECTION 1. Upon application made by Anthony Troy Shur and Janelle Marydee Shur (“Owners”), the Unified Development Code (“UDC”) of the City of Corpus Christi, Texas (“City”), is amended by changing the zoning on Lot 35A, Block 2, Brandywine Subdivision, located along the west side of Rodd Field Road north of Premont Street (the “Property”), from the “CN-1” Neighborhood Commercial District to the “RS-6” Single-Family 6 District (Zoning Map No. 041032), as shown in Exhibit “A”. Exhibit A, which is a location map of the Property, is attached to and incorporated in this ordinance by reference as if fully set out herein in their entireties.

SECTION 2. The official UDC Zoning Map of the City is amended to reflect changes made to the UDC by Section 1 of this ordinance.

SECTION 3. The UDC and corresponding UDC Zoning Map of the City, made effective July 1, 2011, and as amended from time to time, except as changed by this ordinance, both remain in full force and effect.

SECTION 4. To the extent this amendment to the UDC represents a deviation from the City’s Comprehensive Plan, the Comprehensive Plan is amended to conform to the UDC, as it is amended by this ordinance.

SECTION 5. All ordinances or parts of ordinances specifically pertaining to the zoning of the Property and that are in conflict with this ordinance are hereby expressly repealed.

SECTION 6. Publication shall be made in the City's official publication as required by the City's Charter.

The foregoing ordinance was read for the first time and passed to its second reading on this the _____ day of _____, 20____, by the following vote:

Nelda Martinez	_____	Chad Magill	_____
Kelley Allen	_____	Colleen McIntyre	_____
Rudy Garza	_____	Lillian Riojas	_____
Priscilla Leal	_____	Mark Scott	_____
David Loeb	_____		

The foregoing ordinance was read for the second time and passed finally on this the _____ day of _____, 20____, by the following vote:

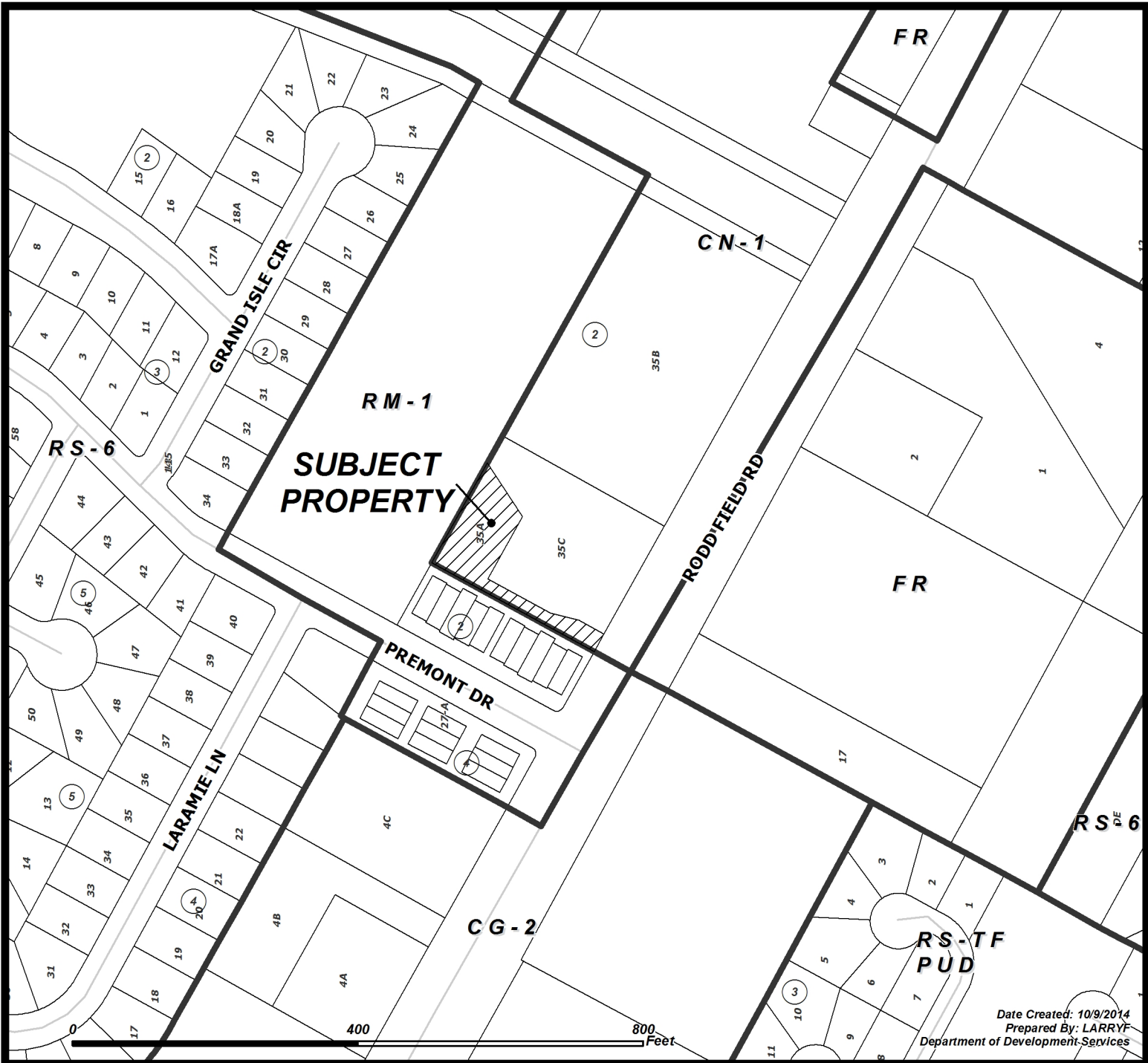
Nelda Martinez	_____	Chad Magill	_____
Kelley Allen	_____	Colleen McIntyre	_____
Rudy Garza	_____	Lillian Riojas	_____
Priscilla Leal	_____	Mark Scott	_____
David Loeb	_____		

PASSED AND APPROVED this the _____ day of _____, 20_____.

ATTEST:

Rebecca Huerta
City Secretary


Nelda Martinez
Mayor



Date Created: 10/9/2014
 Prepared By: LARRY
 Department of Development Services

CASE: 1014-01

SUBJECT PROPERTY WITH ZONING

 Subject Property

RM-1	Multifamily 1	IL	Light Industrial
RM-2	Multifamily 2	IH	Heavy Industrial
RM-3	Multifamily 3	PUD	Planned Unit Dev. Overlay
ON	Professional Office	RS-10	Single-Family 10
RM-AT	Multifamily AT	RS-6	Single-Family 6
CN-1	Neighborhood Commercial	RS-4.5	Single-Family 4.5
CN-2	Neighborhood Commercial	RS-TF	Two-Family
CR-1	Resort Commercial	RS-15	Single-Family 15
CR-2	Resort Commercial	RE	Residential Estate
CG-1	General Commercial	RS-TH	Townhouse
CG-2	General Commercial	SP	Special Permit
CI	Intensive Commercial	RV	Recreational Vehicle Park
CBD	Downtown Commercial	RMH	Manufactured Home
CR-3	Resort Commercial		
FR	Farm Rural		
H	Historic Overlay		
BP	Business Park		

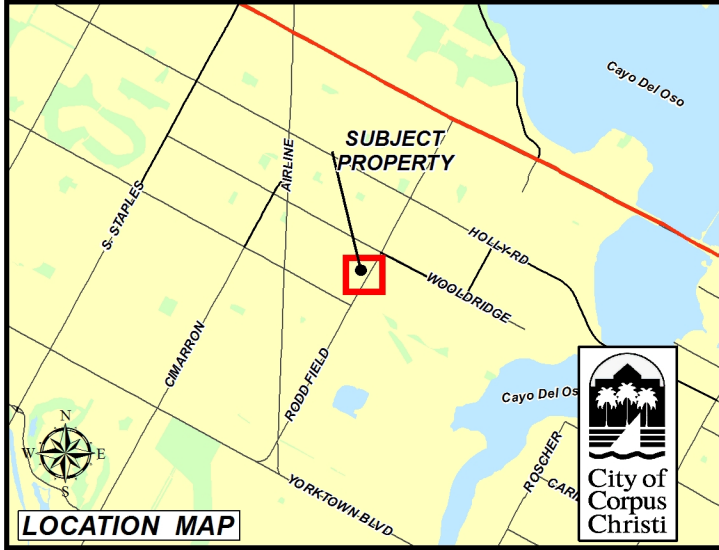


Exhibit "A"