



Traffic Management Center Upgrades



Purchase of NoTraffic Mobility Platform: Hardware and AI Detection Modules



City Council Presentation
September 23, 2025



Traffic Management Center



FUNCTIONS:

- Enhance Mobility, Safety & Corridor Performance
- Remote Monitoring
- Live Surveillance
- Incident Management
- Data Collection & Performance Measures
- Real-Time Alerts
- Signal Coordination & Timing





Existing Radar Detection



- Past Service Life, Warranty, or Nonexistent
 - 195 of 252 Locations (77%)
- Upgrades performed at 57 of 252 locations where detection is required (FY2025).





NoTraffic Mobility Platform



NoTraffic AI Mobility Platform





NoTraffic Mobility Platform



- Hybrid Detection (Video + Radar)
- Advanced Detection (Up to 720-ft)
- Provides Vehicle Counts & Traffic Analytics
- Provides Controller Status
- AI Detection
- 24/7 Monitoring
- Signal Timing



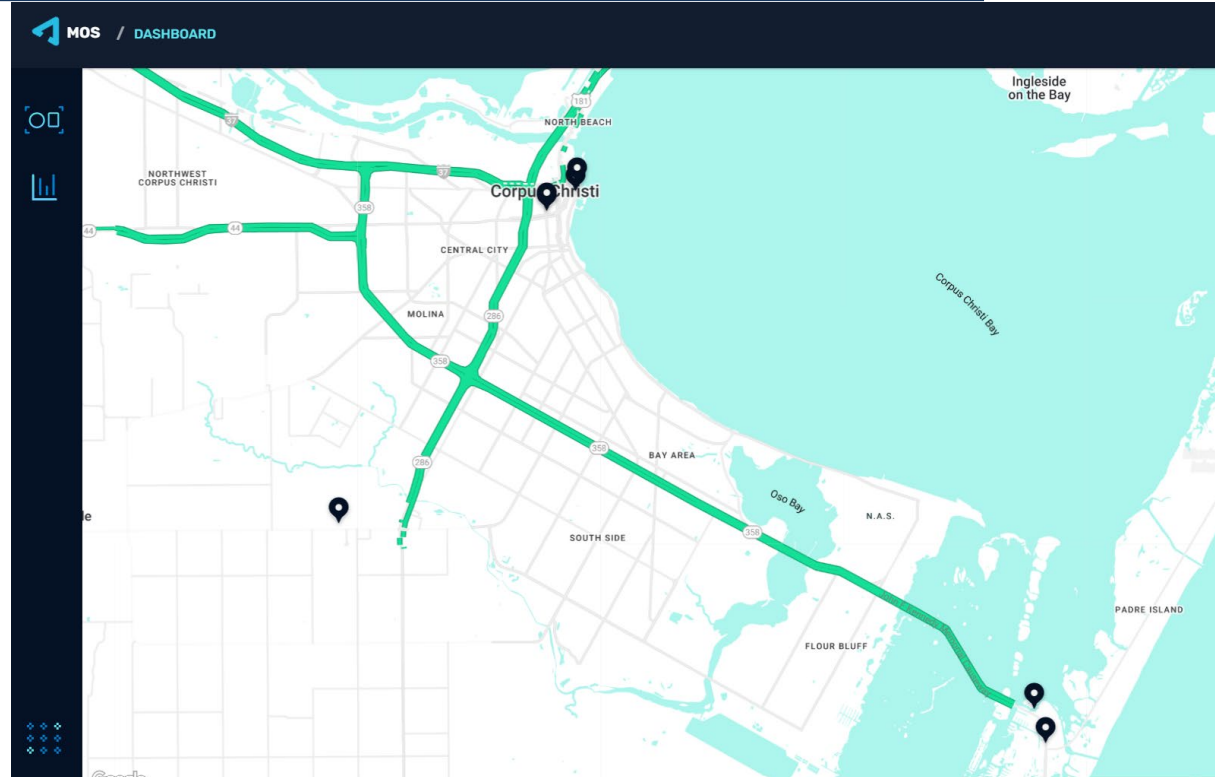


NoTraffic Mobility Platform



7 LOCATIONS:

- Park Road 22
 - Aquarius Drive
 - SH361
- Shoreline Drive
 - Peoples Street
 - Lawrence Street
- Staples Street
 - Agnes Street
 - Laredo Street
- Weber (FM43)
 - London Pirate Road

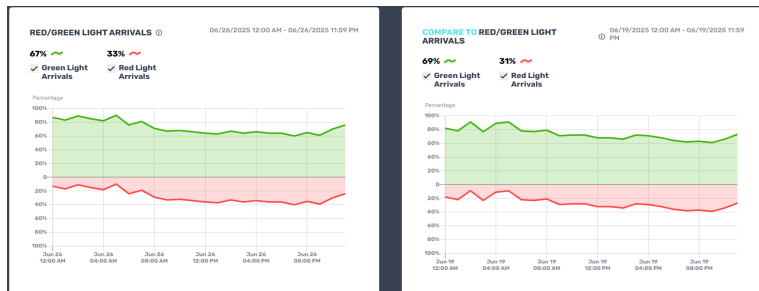




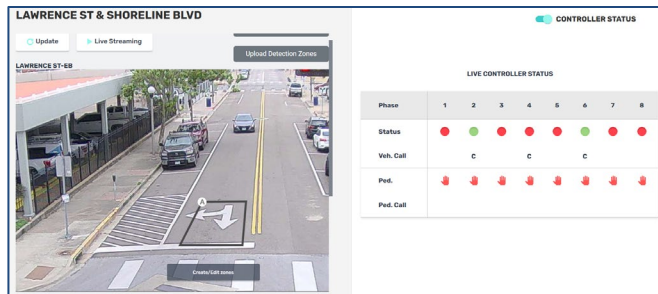
NoTraffic Mobility Platform



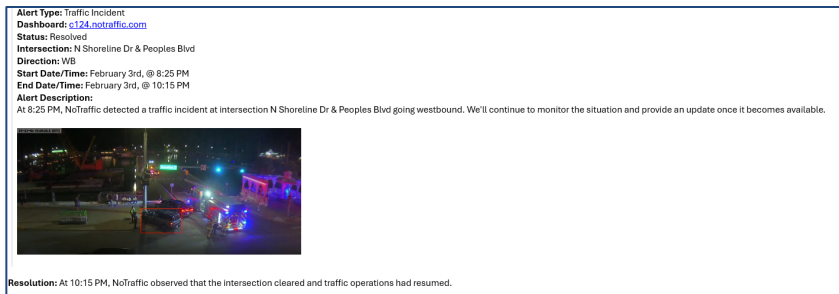
Traffic Count & Vehicle Classification



Signal Performance



Live Video & Controller Status



24/7 Monitoring



Recommendation

Purchase NoTraffic Mobility Platform for 77 Intersections - \$1,801,985

- Year 1 - \$1,432,215 (G.O. Bond 2018 & Street CIP)

- Year 2 - \$369,770 (Street Fund)

- Improvements
 - Signal Coordination
 - Vehicle Detection
 - Safety

Year 1 - 61 Intersections	Year 2 - 16 Intersections
Airline Rd (9)	Baldwin Blvd (6)
Kostoryz Rd (11)	Holly Rd (4)
IH 37 (3)	Yorktown Blvd (1)
Shoreline Blvd (3)	Rodd Field Rd (2)
Ocean Dr (6)	Ayers St (3)
Everhart Rd (9)	
Weber Rd (9)	
Waldron Rd (5)	
Horne Rd (6)	