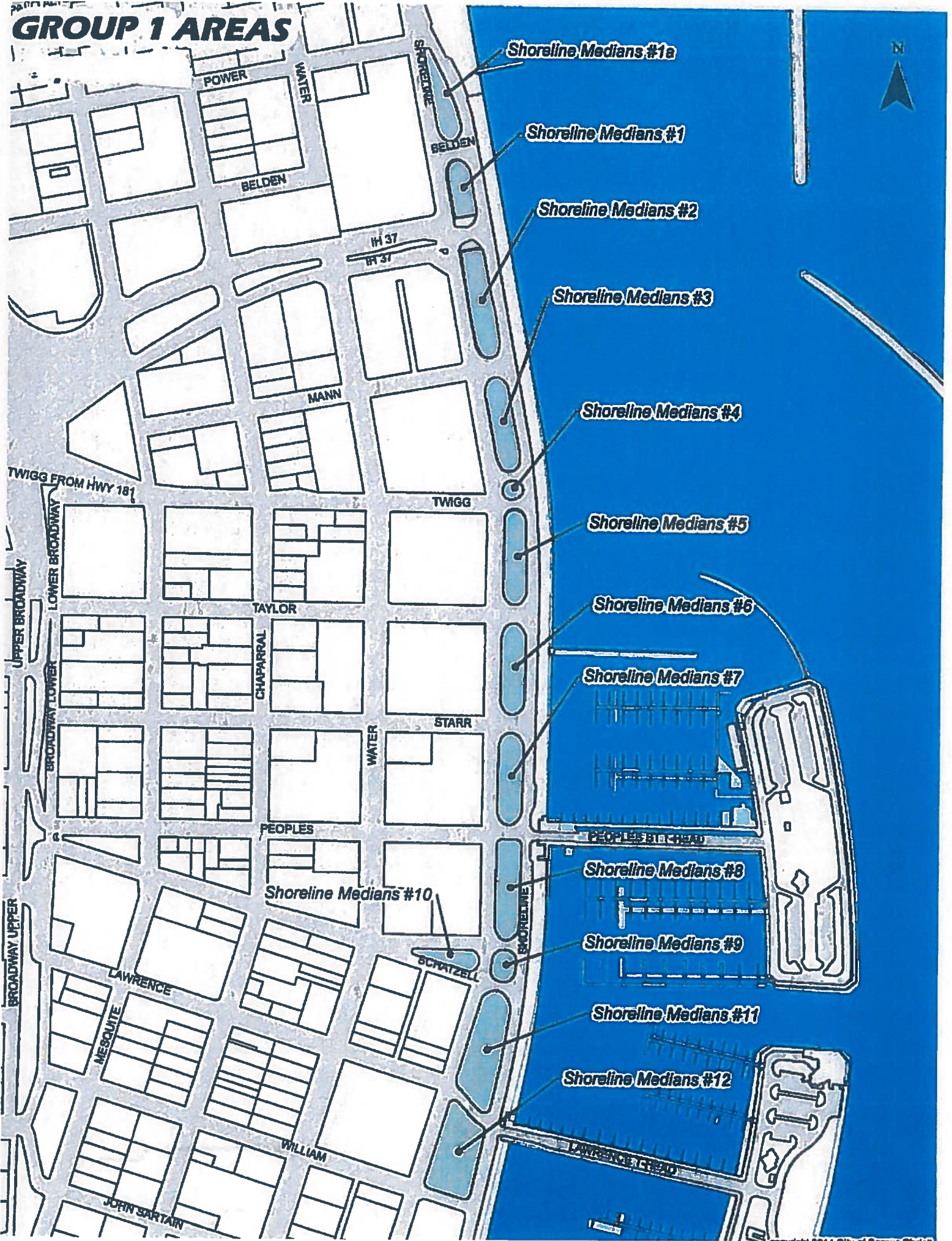


GROUP 1 AREAS



Shoreline Medians #1a

Shoreline Medians #1

Shoreline Medians #2

Shoreline Medians #3

Shoreline Medians #4

Shoreline Medians #5

Shoreline Medians #6

Shoreline Medians #7

Shoreline Medians #8

Shoreline Medians #9

Shoreline Medians #11

Shoreline Medians #12

Shoreline Medians #10

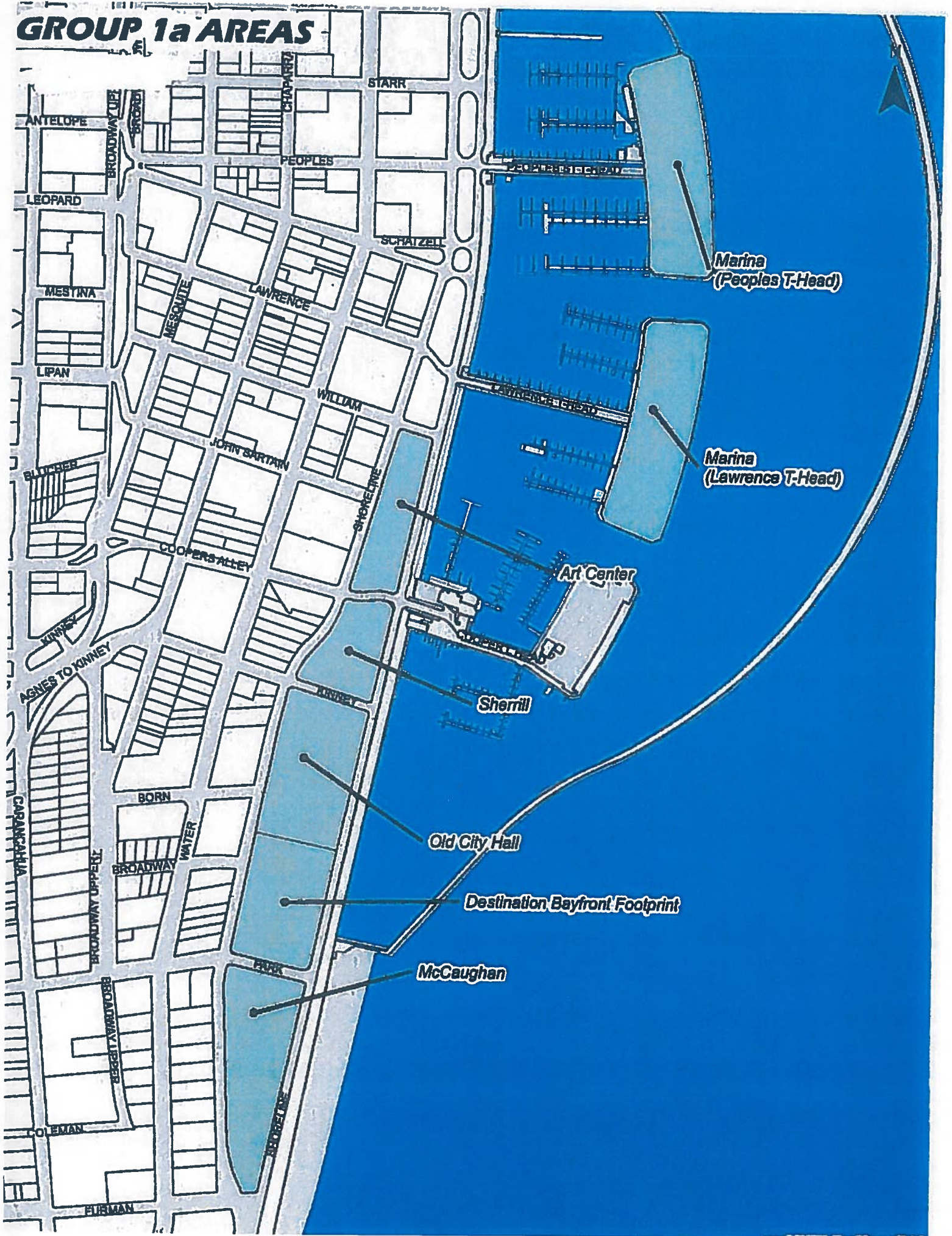


Downtown / Bayfront / Parks

GROUP 1	MAINTENANCE AREA	LOCATION/ADDRESS	AC
1	Shoreline Medians #1	Federal Courthouse to I37	0.28
2	Shoreline Medians #1a	Power St. to Federal Courthouse	0.46
3	Shoreline Medians #2	I37 to Mann (Orions)	0.62
4	Shoreline Medians #3	Mann to Twigg	0.56
5	Shoreline Medians #4	Twigg Circle	0.07
6	Shoreline Medians #5	Twigg to Taylor	0.58
7	Shoreline Medians #6	Taylor to Starr	0.54
8	Shoreline Medians #7	Starr to Peoples	0.57
9	Shoreline Medians #8	Peoples to Schatzell	0.54
10	Shoreline Medians #9	Schatzell Circle	0.20
11	Shoreline Medians #10	Schatzell Triangle	0.20
12	Shoreline Medians #11	Schatzell to Lawrence	0.93
13	Shoreline Medians #12	Lawrence to Williams	0.97
		TOTAL	6.52

4

GROUP 1a AREAS



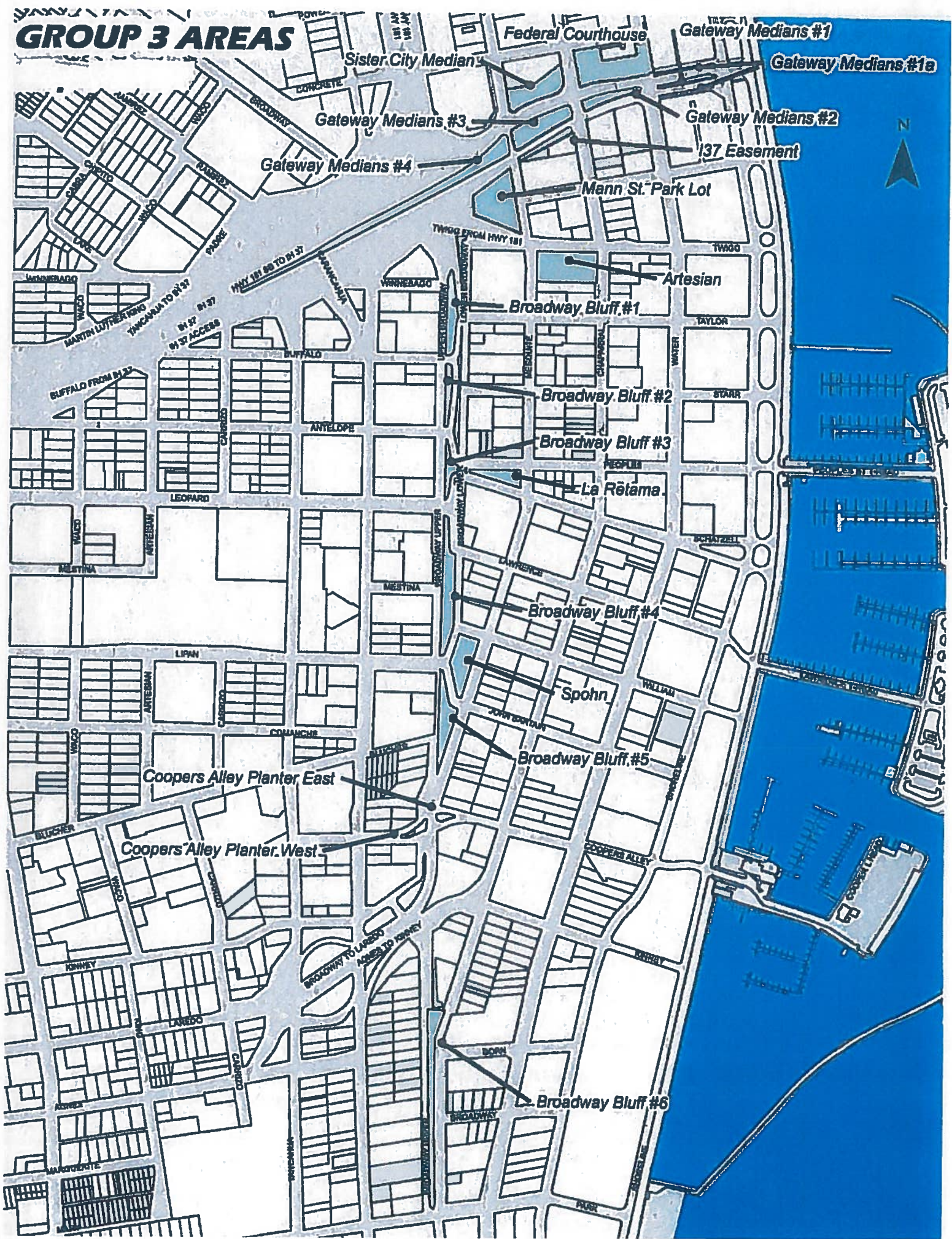
Downtown / Bayfront / Parks

GROUP 1A	MAINTENANCE AREA	LOCATION/ADDRESS	AC
14	Art Center Grounds	Williams to Coopers Alley	3.23
15	Marina	Peoples St. T-Head	6.31
16	Marina	Lawrence St. T-Head	6.52
17	McCaughan Park	602 N. Shoreline	5.97
18	Old City Hall Park	100 Kinney	1.68
19	Sherrill Park	222 S. Shoreline Dr.	3.24
20	Old Memorial Coliseum Site	402 S. Shoreline	4.63
		TOTAL	31.58

Downtown / Bayfront / Parks

GROUP 2	MAINTENANCE AREA	LOCATION/ADDRESS	AC
1	Chaparral Circle	Mesquite & Chaparral	0.07
2	Chaparral St. Tree Wells	I37 to Brewster	
3	Harbor Playhouse Grounds	1 Bayfront Park, Chaparral St.	1.54
4	Heritage Park	Fitzgerald	4.78
5	Lot 12, Vacant Lots	Mesquite St, Resaca to Hughes	1.37
6	Mesquite Medians	Brewster to Hirsch, (Water Tower)	0.45
7	Mesquite Medians	Hirsch to Harbor	0.44
8	Mesquite Medians	Mesquite @ Museum of Sci & Hist	0.26
9	Museum of Sci & Hist, Lot 26	1900 N. Chaparral	5.30
10	Old Bayview Cemetery	Ramirez & Waco	3.14
11	Oveal Williams Sr. Center	1414 MLK Dr.	1.37
12	Seaman's Center Lot	1501 Mesquite	1.06
13	SMG Lot 10	Hughes & Chaparral	2.45
14	SMG Lot 2	Resaca to Brewster	1.45
15	SMG Lot 21 & Triangle & AMC Tria	Convention cntr. Entrance @ Hughes	1.10
16	SMG Lot 24	Brewster & Chaparral	1.02
17	SMG Lot 25	Hirsch & Chaparral	0.76
18	SMG Lot 3	Resaca to Hughes	2.40
19	SMG Lot 5	Fitzgerald to Resaca	2.22
20	TD Maintenance Yard	1709 N Mesquite	1.38
21	Water Garden Grounds	Arts & Sci Park, Chaparral & Hirsch	4.10
22	Bayfront Fountain Park	1800 Blk N. Shoreline @ Resaca	3.30
		TOTAL	39.96

GROUP 3 AREAS



Sister City Median

Federal Courthouse

Gateway Medians #1

Gateway Medians #1a

Gateway Medians #3

Gateway Medians #2

Gateway Medians #4

137 Easement

Mann St. Park Lot

Artesian

Broadway Bluff #1

Broadway Bluff #2

Broadway Bluff #3

La Rõtama

Broadway Bluff #4

Spohn

Broadway Bluff #5

Coopers Alley Planter East

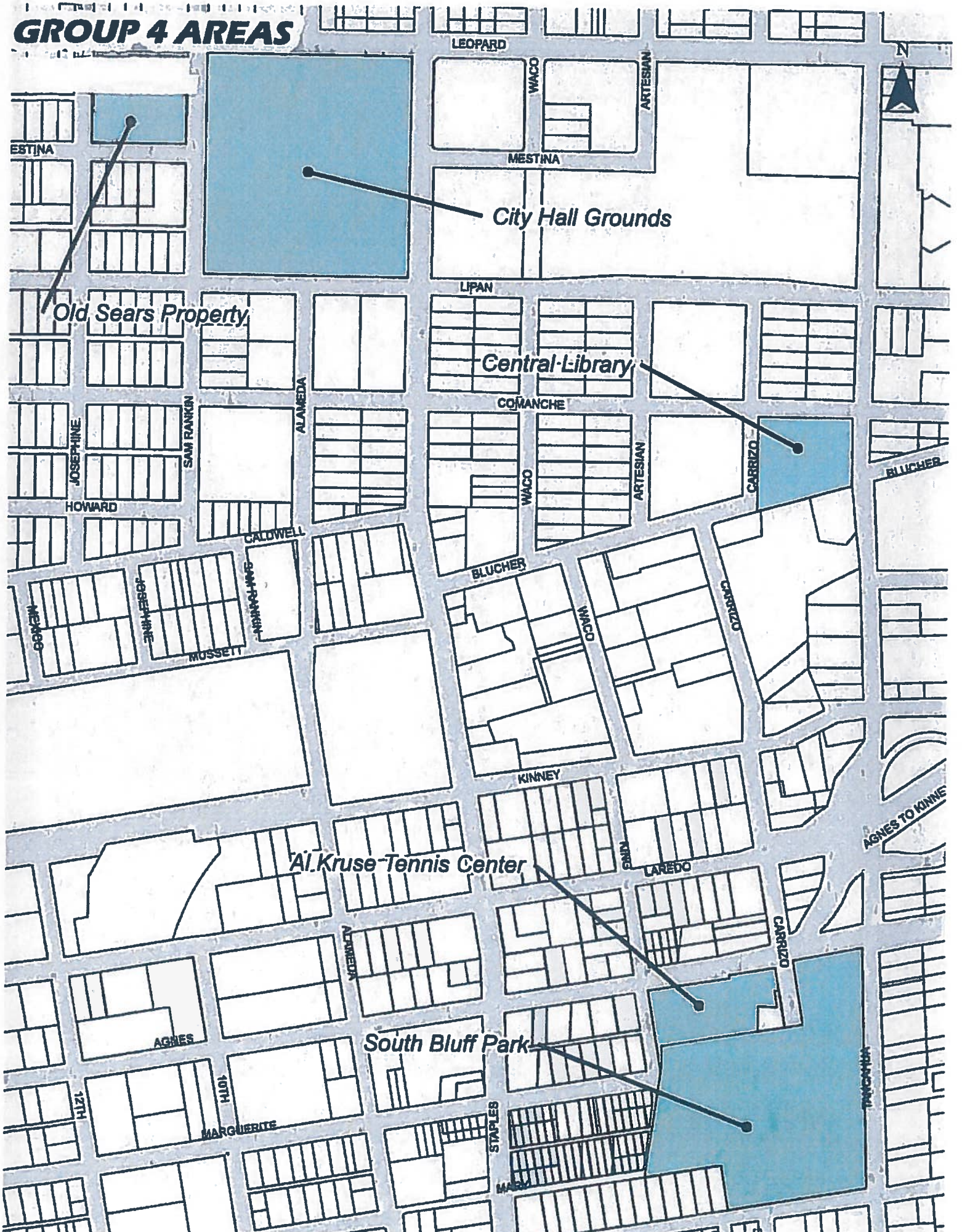
Coopers Alley Planter West

Broadway Bluff #6

Downtown / Bayfront / Parks

GROUP 3	MAINTENANCE AREA	LOCATION/ADDRESS	AC
1	Artesian Park	Chaparral & Twigg	1.04
2	Lower/Upper Broadway Bluff #1	Taylor to Buffalo ($\pm 30^\circ$ slope)	0.13
3	Lower/Upper Broadway Bluff #2	Buffalo to Antelope ($\pm 30^\circ$ slope)	0.22
4	Lower/Upper Broadway Bluff #3	Antelope to Leopard ($\pm 30^\circ$ slope)	0.25
5	Lower/Upper Broadway Bluff #4	Leopard to Lipan ($\pm 30^\circ$ slope)	0.60
6	Lower/Upper Broadway Bluff #5	Lipan to Mesquite ($\pm 30^\circ$ slope)	0.48
7	Lower/Upper Broadway Bluff #6	YMCA Complex to Park ($\pm 30^\circ$ slope)	0.47
8	Coopers Alley Planter East	Coopers Alley East of Mesquite	0.02
9	Coopers Alley Planter West	Coopers Alley West of Mesquite	0.01
10	Gateway Medians #1	Water to Shoreline	0.05
11	Gateway Medians #1a	Water to Shoreline (sidewalk easement)	0.02
12	Gateway Medians #2	Chaparral to Water	0.19
13	Gateway Medians #3	Mesquite to Chaparral	0.64
14	Gateway Medians #4	Hwy 181 to Mesquite	0.41
15	Federal Courthouse	Behind courthouse, Chaparral to Water	1.30
16	La Retama Park	500 Mesquite	0.50
17	Mann St. Parking Lot	9800 Block Mesquite	1.55
18	I37 Easement	I37, Mesquite to Chaparral	0.13
19	Sister City Median	I37, Mesquite to Chaparral	0.72
20	Spohn Park	213 Mesquite	0.83
		TOTAL	9.56

GROUP 4 AREAS



ESTIÑA

LEOPARD

WACO

ARTESIAN

MESTINA

City Hall Grounds

LIPAN

Old Sears Property

Central Library

COMANCHE

JOSEPHINE

SAM RANKIN

ALAMEDA

WACO

ARTESIAN

CARRIZO

BLUCHER

HOWARD

CALDWELL

BLUCHER

WACO

CARRIZO

GEORGE

JOSEPHINE

SAM RANKIN

MUSSETT

KINNEY

Al Kruse Tennis Center

GRAND

LAREDO

AGNES TO MINNE

AGNES

South Bluff Park

CARRIZO

HIZL

H101

MARGUERITE

STAPLES

MARIA

CARRIZO

Downtown / Bayfront / Parks

GROUP 4	MAINTENANCE AREA	LOCATION/ADDRESS	AC
1	Al Kruse Tennis Center	502 King St.	1.57
2	South Bluff Park	500 Tanchua	9.16
3	Central Library	805 Comanche	1.67
4	City Hall Grounds	1201 Leopard	9.10
5	Old Sears Property	1100 Leopard, Adjacent to City Hall	2.36
6	Dr. H.J Williams	1506 Minton	6.76
7	Old Police Station	1519 Winnebago St.	0.25
8	Daycare	1517 Winnebago St	0.47
9	T.C. Ayers	702 N. Brownlee	1.85
10	Lovenskold	1600 Antelope	0.66
11	Cabra	1323 W. Broadway	0.94
TOTAL			34.79

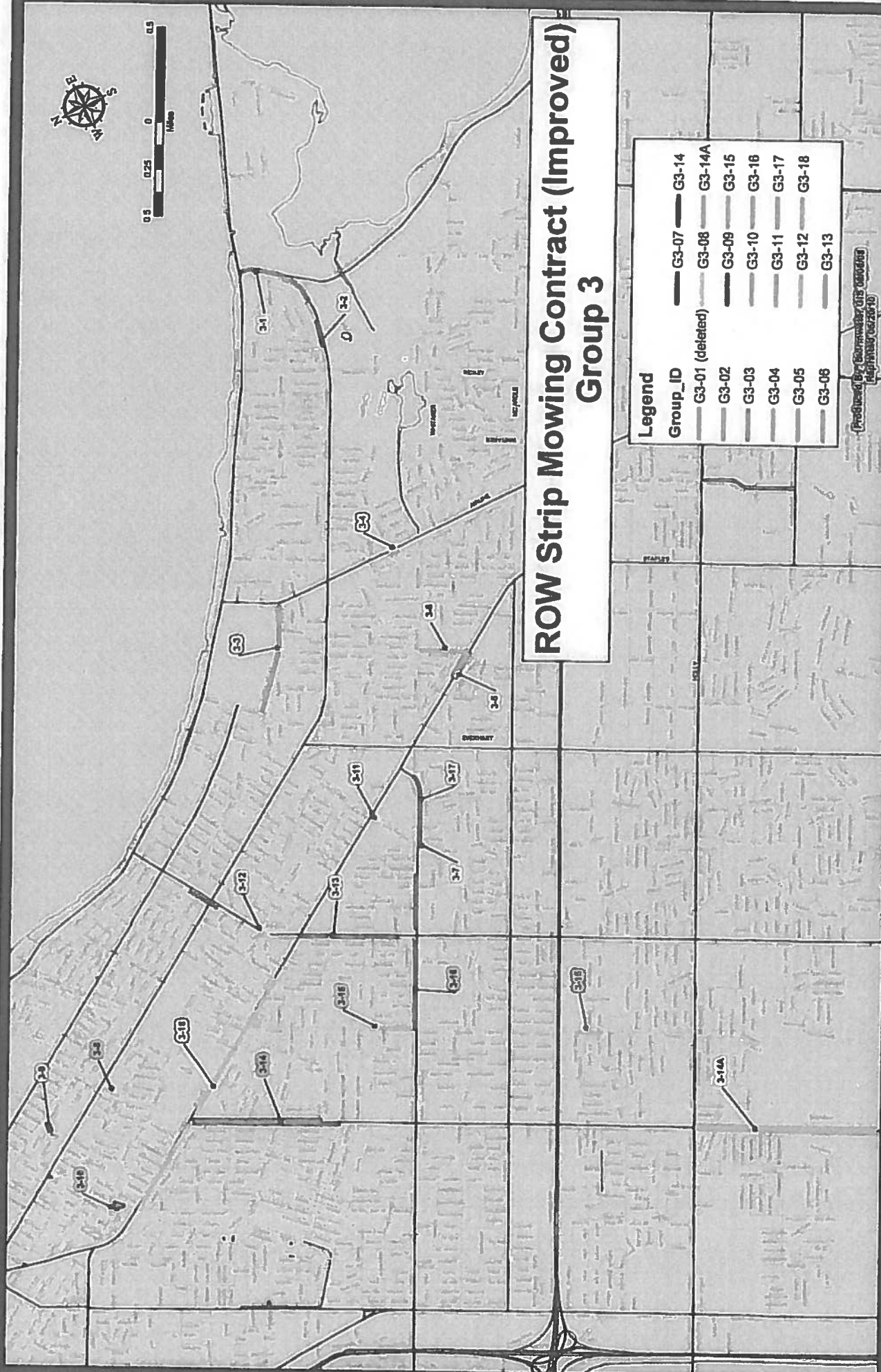
GROUP 2			Acreage
G2-1	Greenwood R.O.W.	W/Side of Greenwood from Gollihar to Westpoint	0.27
G2-2	Ayers Strip	South side of Ayers, Horne Rd. to Fannin	0.84
G2-4	Vanderbilt Entrance	Ayers St. & Roosevelt Dr. and circle at Ellis and W.	0.14
G2-5	Clark Circle	Clark & West Clark, 110 Vanderbilt, Normandy & Cl	0.32
G2-6	Ramsey Median	Brawner Pkwy. To Horne Rd.	0.50
G2-7	Horne R.O.W.	Ramsey to Ayers on East side of Horne Rd.	0.11
G2-8	Sacky Dr. R.O.W	Sacky, S. side, Wharton to Bowie St.	0.22
G2-9	Reid Triangle	Corner of Reid & 2700 Alameda	0.14
G2-10	Mid Town Interchange	Agnes/Laredo from Carrizo to Lower Broadway	6.73
G2-12	Brownlee	South corner of Staples and Brownlee	0.07
G2-13	Baldwin Strip	Along N/Side of Baldwin across from Del Mar Colleg	0.21
G2-14	Greenwood R.O.W.	Holly to the Wal-Mart Road, both sides	1.54
G2-14A	Cliff Maus	Old Brownsville Rd-Rockford end of sidewalk W/Sid	0.12
G2-15	West Point	Columbia - Greenwood East South Side	0.16
G2-16	Calle Cuernavaca	Saratoga - Dead End East/West Side	0.59
G2-17	Calle Las Colonias	Saratoga - Dead End West Side	0.43
G2-18	Greenwood	Holly - Saratoga Both Sides (Measured Portions)	0.73
G2-19	Port Triangle	Port @ Tarlton @ Crosstown	0.24
TOTAL ACRES			13.36



ROW Strip Mowing Contract (Improved) Group 3

Legend	
Group_ID	Group_ID
— G3-01 (deleted) —	— G3-07 —
— G3-02 —	— G3-08 —
— G3-03 —	— G3-09 —
— G3-04 —	— G3-10 —
— G3-05 —	— G3-11 —
— G3-06 —	— G3-12 —
	— G3-13 —
	— G3-14 —
	— G3-14A —
	— G3-15 —
	— G3-16 —
	— G3-17 —
	— G3-18 —

Produced by Geomatics GIS (200606)
(503) 233-2272



GROUP 3			Acreage
G3-2	Alameda Terrace	5800 Alameda N. side	0.44
G3-4	Lum Triangle	700 Airline Rd. @ Lum Ave.	0.18
G3-5	S. Staples Strip	4500 S. Staples West side @ Collingswood	0.21
G3-6	Mustang R.O.W.	Mustang Trail from Golihar to S. Staples	0.21
G3-8	McCall Strip	McCall, north side from Reid to Alameda	0.35
G3-10	Texas Triangle	Texas and Swantner	0.33
G3-12	Doddridge	Doddridge, n. side, Pope to Fort Worth w / islands	0.14
G3-13	Weber	Weber, north side, from Staples St. to Linden	0.31
G3-14	Kostoryz	Kostoryz, b/sides from S. Staples to Brawner Pkwy	2.38
G3-14a	Kostoryz	Kostoryz, both sides from Holly to Saratoga	3.59
G3-15	Carroll Lane R.O.W.	From Golihar to Harris on E/Side of Carroll Ln.; from Tweet to Tiger Ln. on W/Side, S. of SPID	0.50
G3-16	Golihar R.O.W.	Golihar, N. side from Carroll Ln. to Hamlin.	0.85
G3-17	Parkdale Median	Whataburger Way to Marie (6 Medians)	0.66
G3-18	Staples Strip	Annapolis to Brawner - West side only	2.38
			TOTAL ACRES
			12.53