



CITY OF CORPUS CHRISTI
**DEVELOPMENT
SERVICES**

**ZN9288
Coastal Dunes, LLC.**

PLANNING COMMISSION, June 10, 2026

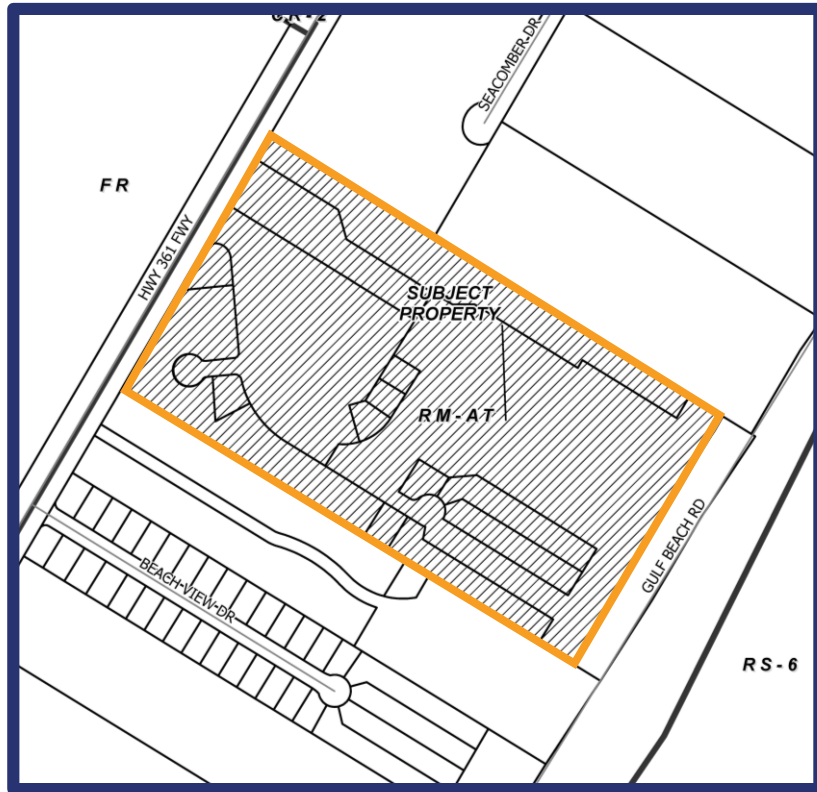
COASTAL DUNES LLC DISTRICT 4



Rezoning a property at or near
6753-6853 STATE HWY 361
From the “RM-AT” District
to the “RM-AT/PUD” District



Zoning and Land Use



Proposed Use:

To allow a Planned Unit Development

Area Development Plan:

Padre/Mustang Island,
Adopted on June 29, 2021

Designated Future Land Use:

Planned Development

Existing Zoning District:

"RM-AT" Multifamily Apartment-Tourist District

	Existing Land Use	Zoning District
Site	Vacant	"RM-AT" Multi-Family Apartment Tourist
North	Vacant	"FR" Farm Rural, "RM-AT" Multi-Family Apartment Tourist
South	High-Density Residential, Medium-Density Residential, Vacant, Conservation/Preservation	"RM-AT" Multi-Family Apartment Tourist
East	Conservation/Preservation	"RS-6" Single-Family 6
West	Vacant	"FR" Farm Rural



CITY OF
**CORPUS
CHRISTI**

Public Notification

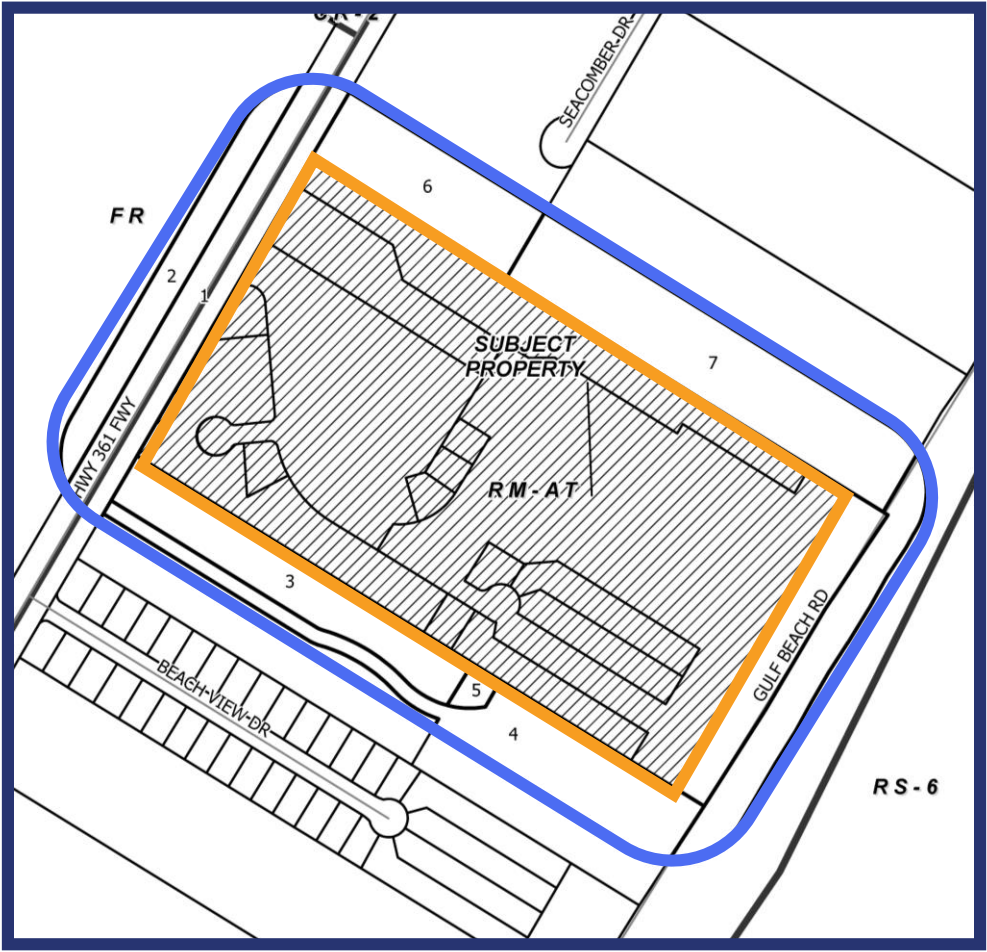
156 Notices mailed inside the 200' buffer
 4 Notices mailed outside the 200' buffer

 Notification Area

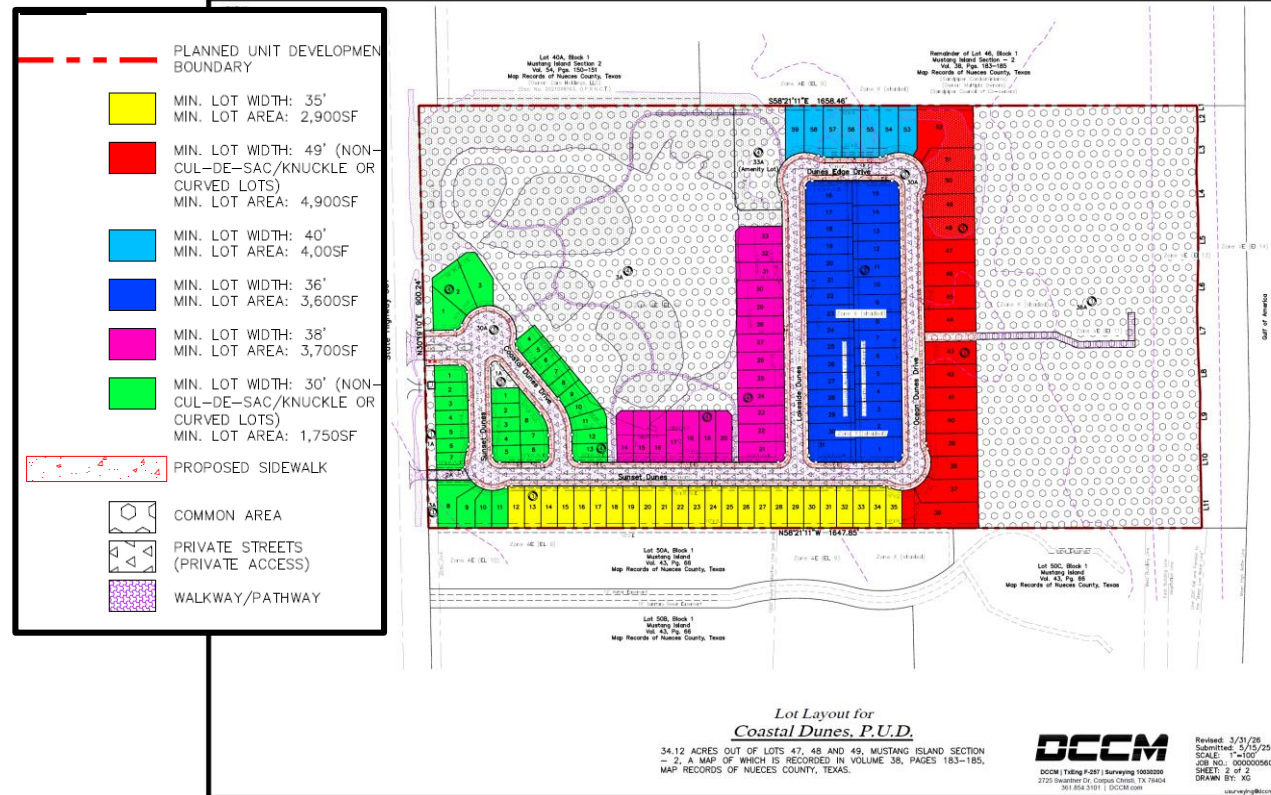
 Opposed: 0 (0%)
 Separate Opposed Owners: (0)

 In Favor: 0 (0.00%)

*Notified property owner's land in SQF/ Total SQF
 of all properties in the notification area =
 Percentage of public in opposition and/or favor.



Land Use & PUD Deviations



- 131 residential units
- Deviations:
 - Single-Family lot width
 - Single-family lot area
 - Townhome lot width
 - External access.



**CITY OF
CORPUS
CHRISTI**

Analysis & Recommendation

- The proposed rezoning is consistent with the City of Corpus Christi Comprehensive Plan (Plan CC) and the future land use designation of Planned Development.
- Staff find that the proposed deviations are acceptable, and the request has been approved by the Technical Review Committee (TRC). This rezoning will not have a negative impact upon the surrounding neighborhood.

**STAFF RECOMMENDS APPROVAL
TO THE “RM-AT/PUD” DISTRICT**





Thank you!