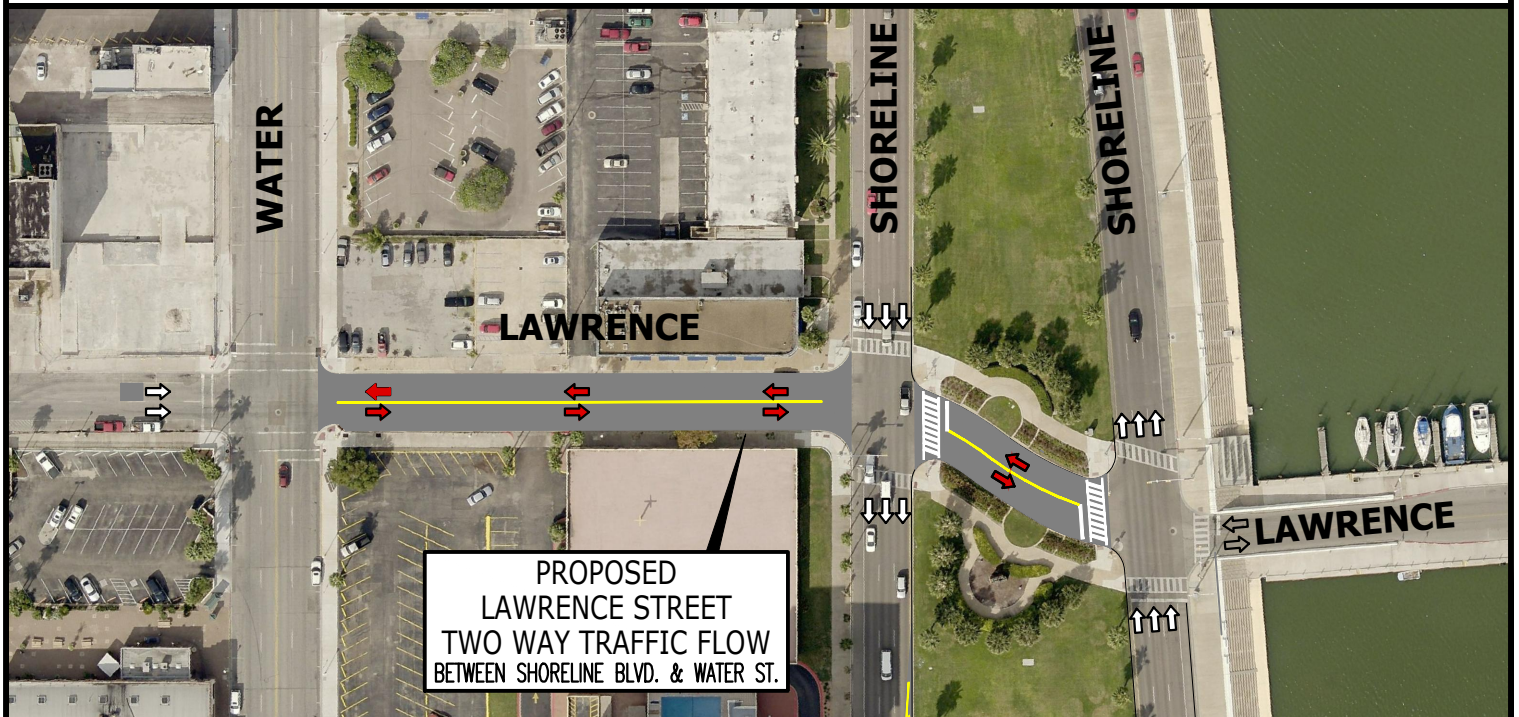


SCALE: N.T.S.
AERIAL FLOWN 2014



EXISTING SITE PLAN



PROPOSED
LAWRENCE STREET
TWO WAY TRAFFIC FLOW
BETWEEN SHORELINE BLVD. & WATER ST.

PROPOSED SITE PLAN

LEGEND

-  PROPOSED TWO WAY TRAFFIC CHANGE
-  EXISTING ONE WAY TRAFFIC

**LAWRENCE STREET TWO WAY TRAFFIC FLOW
SITE PLAN**

CITY COUNCIL EXHIBIT
CITY OF CORPUS CHRISTI, TEXAS
DEPARTMENT OF STREET OPERATIONS

