

Notes:

- 1.) Total platted area contains 2.35 Acres of Land.
- 2.) The receiving water for the storm water runoff from this property is the Laguna Madre. The TCEQ has classified the aquatic life use for Laguna Madre as "exceptional" and "oyster waters". TCEQ also categorized the Laguna Madre as "contact recreation" use.
- 3.) Grid Bearings and Distances shown hereon are referenced to the Texas Coordinate System of 1983, Texas South Zone 4205, and are based on the North American Datum of 1983(2011) Epoch 2010.00.
- 4.) By graphic plotting only, this property is in Zone "A13" (EI 9) on Flood Insurance Rate Map, Community Panel No. 485464 0405 D, City of Corpus Christi, Texas, which bears an effective date of September 17, 1992 and it is in a Special Flood Hazard Area.
- 5.) The yard requirement, as depicted is a requirement of the Unified Development Code and is subject to change as the zoning may change.
- 6.) Contours shown hereon are referenced to the North American Vertical Datum of 1988 (NAVD88), Geoid 12A.
- 7.) Lot 28, Block 1 – Common Area, will be maintained by the Home Owners Association.
- 8.) All Roads and Sanitary Sewer Lines will be private and are to be maintained by the Home Owners Association.
- 9.) Village Drive, Lot 29 is a Private Access Easement
- 10.) Rear setbacks are 5', front and side are 0' unless shown otherwise.
- 11.) This subdivision shall comply will all the conditions set forth in the approved PUD (Ordinance No. 031071).
- 12.) No private access along Granada Drive.
- 13.) The City is allowed ingress/egress over and across Lot 29 to access the public waterline that is located within the 15' Wide Utility Easement.

*Plat of
The Villas PUD*

being a Re-plat of Lots 33 and 38, Block 1, Padre Island – Corpus Christi Section D, a map of which is recorded in Volume 35, Pages 24 and 25, Map Records of Nueces County, Texas and Lot 34R, Block 1, The Villas of Padre, a map of which is recorded in Volume 67, Page 316, Map Records of Nueces County, Texas.

State of Texas
County of Nueces

SuperElite, LLC, a California limited liability company, hereby certifies that it is the owner of the lands embraced within the boundaries of the foregoing plat; that it has had said lands surveyed and subdivided as shown; that streets shown are dedicated to the public use forever; that easements as shown are dedicated to the public use for the installation, operation and use of public utilities; and that this map was made for the purpose of description and dedication.

This the _____ day of _____, 20_____

By: SuperElite, LLC, a California limited liability company

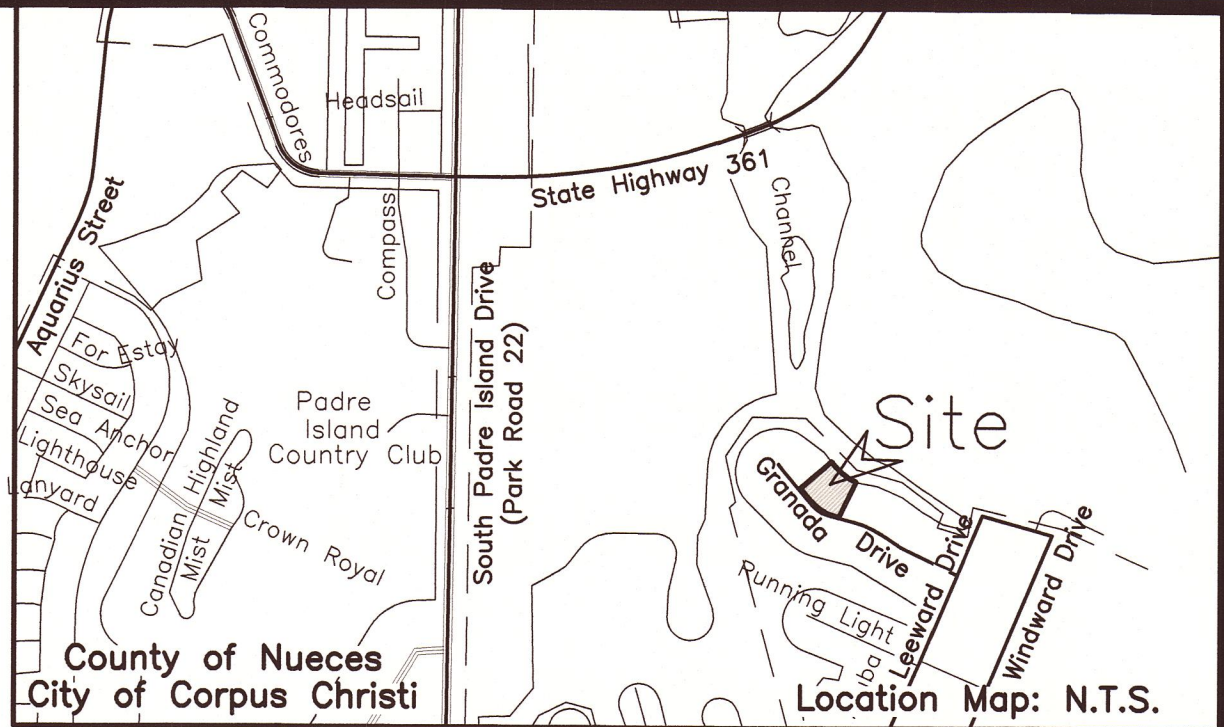
By: _____
Jasbir S. Cheema, Managing Member

State of Texas
County of Nueces

This instrument was acknowledged before me by Jasbir S. Cheema, as Managing Member of SuperElite, LLC, a California limited liability company, on behalf of said limited liability company.

This the _____ day of _____, 20_____

Notary Public in and for the State of Texas



State of Texas
County of Nueces

This final plat of the herein described property was approved by the Department of Development Services of the City of Corpus Christi, Texas.

This the _____ day of _____, 20_____

Ratna Pottumuthu, P.E., LEED AP
Development Services Engineer

State of Texas
County of Nueces

This final plat of the herein described property was approved on behalf of the City of Corpus Christi, Texas by the Planning Commission.

This the _____ day of _____, 20_____

William J. Green, P.E.
Interim Secretary

Eric Villarreal, PE, Chairman

State of Texas
County of Nueces

I, Kara Sands, Clerk of the County Court in and for said County, do hereby certify that the foregoing instrument dated the ____ day of _____, 20_____, with its certificate of authentication was filed for record in my office the ____ day of _____, 20_____. At _____ O'clock ____M., and duly recorded the ____ day of _____, 20_____, at _____ O'clock ____M., in said County in Volume _____, Page _____, Map Records.

Witness my hand and seal of the County Court, in and for said County, at office in Corpus Christi, Texas, the day and year last written.

No. _____
Filed for Record
at _____ O'clock ____M.
_____, 20_____

Kara Sands, County Clerk
Nueces County, Texas


By: _____
Deputy

State of Texas
County of Nueces

I, James D. Carr, a Registered Professional Land Surveyor for Urban Engineering, have prepared the foregoing map from a survey made on the ground under my direction and is true and correct to the best of my knowledge, information and belief; I have been engaged under contract to set all Lot and Block corners as shown herein and to complete such operations with due and reasonable diligence consistent with sound professional practice.

This the _____ day of _____, 20_____

James D. Carr, R.P.L.S.
Texas License No. 6458



S:\Surveying\43122\0000\431220000.dwg, 8/21/2017 1:47:57 PM

DATE: Oct. 19, 2016
SCALE: 1"=30'
JOB NO.: 43122.00.00
SHEET: 1 of 2
DRAWN BY: XG
urbansurvey1@urbaneng.com

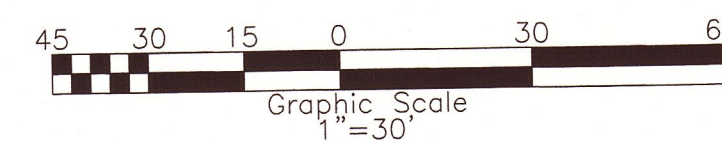
Padre Island - Corpus Christi Section D
Vol. 35, Pgs. 24-25, Map
Records of Nueces County, Texas

$\Delta = 26^{\circ}20'49''$
 $R = 434.93'$
 $L = 200.00'$
 $T = 101.80'$
 $CB = S53^{\circ}12'32''E$
 $CL = 198.24'$

$\Delta = 33^{\circ}30'00''$
 $R = 368.71'$
 $L = 215.58'$
 $T = 110.97'$
 $CB = N56^{\circ}47'08''W$
 $CL = 212.52'$

Legend:

- 5/8 Inch Iron Rod, Found
- ⊠ Drill Hole, Found



LINE	BEARING	DISTANCE
L1	N49°57'52"E	8.00'
L2	N40°02'08"W	17.12'
L3	N49°57'52"E	18.00'
L4	S49°57'52"W	18.00'
L5	N40°02'08"W	8.33'

CURVE	DELTA ANGLE	RADIUS	ARC LENGTH	TANGENT	CHORD BEARING	CHORD LENGTH
C1	13°46'27"	439.68'	105.70'	53.11'	S47°42'47"E	105.45'
C2	3°26'26"	439.68'	26.40'	13.21'	S42°32'47"E	26.40'
C3	3°26'03"	439.68'	26.35'	13.18'	S45°59'02"E	26.35'
C4	3°26'25"	439.68'	26.40'	13.20'	S49°25'16"E	26.40'
C5	3°27'32"	439.68'	26.54'	13.28'	S52°52'15"E	26.54'
C6	9°10'44"	439.68'	70.44'	35.29'	S61°07'06"E	70.36'
C7	2°23'42"	439.68'	18.38'	9.19'	S57°43'35"E	18.38'
C8	3°23'43"	439.68'	26.05'	13.03'	S60°37'18"E	26.05'
C9	3°23'19"	439.68'	26.00'	13.01'	S64°00'49"E	26.00'
C10	1°33'19"	365.71'	9.93'	4.96'	N72°45'29"W	9.93'
C11	3°45'40"	365.71'	24.01'	12.01'	N70°05'59"W	24.00'
C12	3°45'56"	365.71'	24.03'	12.02'	N66°20'11"W	24.03'
C13	13°08'53"	358.29'	82.22'	41.29'	N46°36'34"W	82.04'
C14	3°35'20"	358.29'	22.44'	11.23'	N51°23'20"W	22.44'
C15	3°33'05"	358.29'	22.21'	11.11'	N47°49'08"W	22.20'
C16	3°31'42"	358.29'	22.06'	11.04'	N44°16'44"W	22.06'
C17	2°28'46"	358.29'	15.50'	7.75'	N41°16'31"W	15.50'
C18	9°04'55"	365.71'	57.97'	29.04'	N68°59'41"W	57.91'
C19	65°49'50"	12.00'	13.79'	7.77'	S07°07'13"E	13.04'
C20	114°10'10"	28.00'	55.79'	43.26'	S82°52'47"W	47.01'



Plat of The Villas PUD

being a Re-plat of Lots 33 and 38, Block 1, Padre Island - Corpus Christi Section D, a map of which is recorded in Volume 35, Pages 24 and 25, Map Records of Nueces County, Texas and Lot 34R, Block 1, The Villas of Padre, a map of which is recorded in Volume 67, Page 316, Map Records of Nueces County, Texas.



DATE: Oct. 19, 2016
SCALE: 1"=30'
JOB NO.: 43122.00.00
SHEET: 2 of 2
DRAWN BY: XG
urbansurvey1@urbaneng.com

S:\Survey\proj\43122\0000\431220000.dwg, 8/13/2017, 1:47:30 PM