



Ayers Street Pedestrian Improvements and Turn Lane

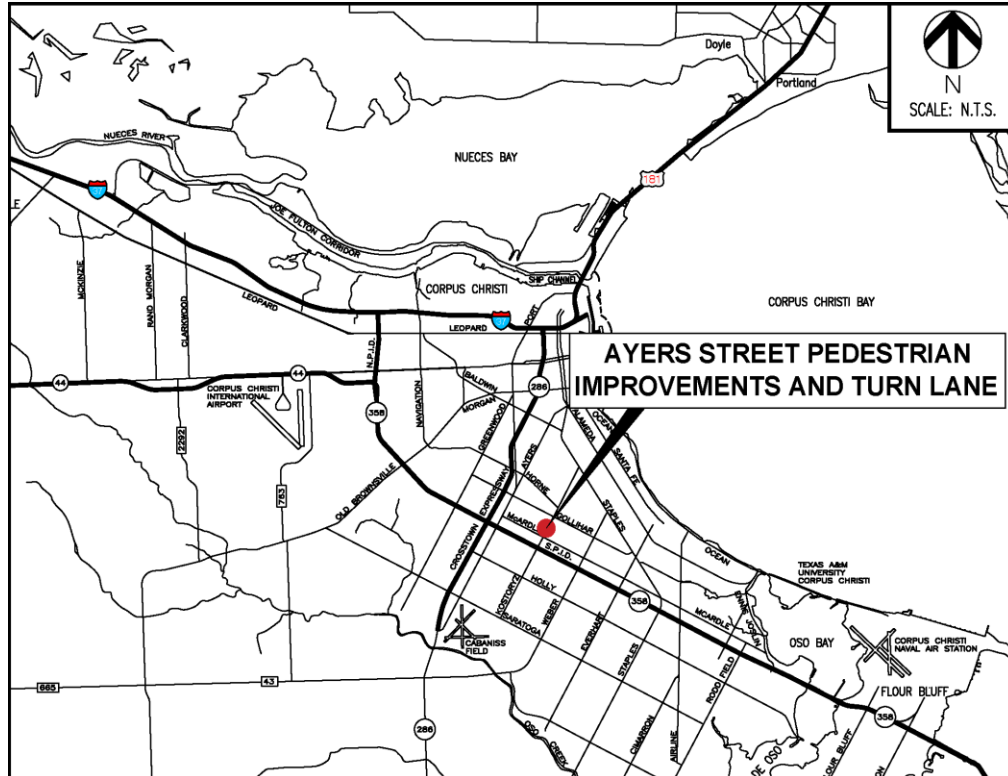
(Bond 2014, Proposition 2)



Council Presentation
July 30, 2019



Project Location



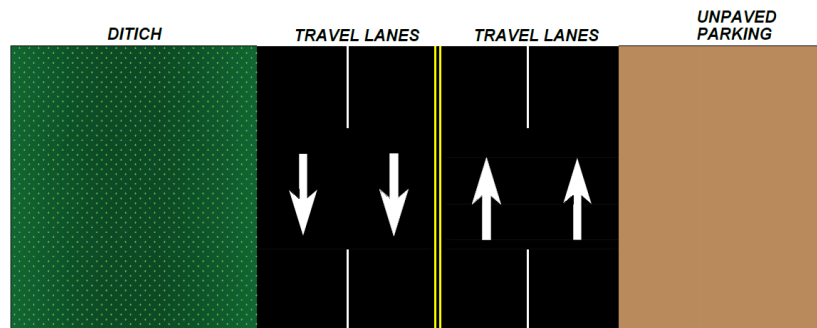


Vicinity Map

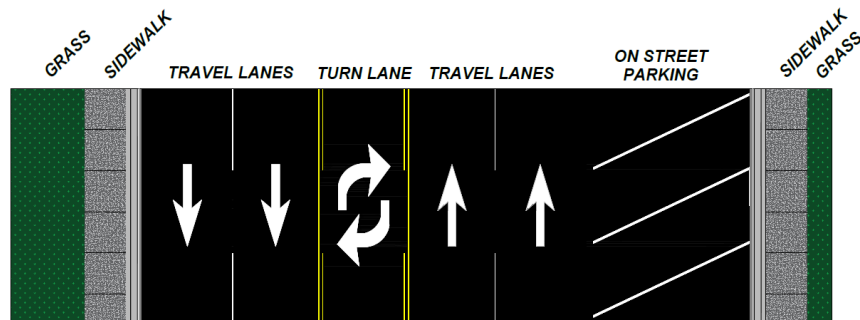




Road Section



EXISTING



PROPOSED



Project Scope



The project includes a Base Bid plus an Additive Alternate No. 1 as follows:

Base Bid:

- Widening the existing 4-lane roadway to a narrow 5-lane section with designated turn lanes at Ayers/Mansheim and Ayers/Sunnybrook intersection
- Traffic signalization improvements with pavement markings and signage
- New curb & gutter, sidewalks, ADA ramps
- Utility improvements for water, wastewater, gas and new underground storm water system
- Mill and overlay of the entire roadway

Additive Alternative No. 1: (Recommended)

- Full reconstruction of the pavement section in lieu of a mill & overlay
- ❖ The Base Bid includes extending the ADA compliant sidewalk on the east to the Port-Ayers Bus Transfer Station with joint City/RTA funds