

Urban Transportation Plan Amendment

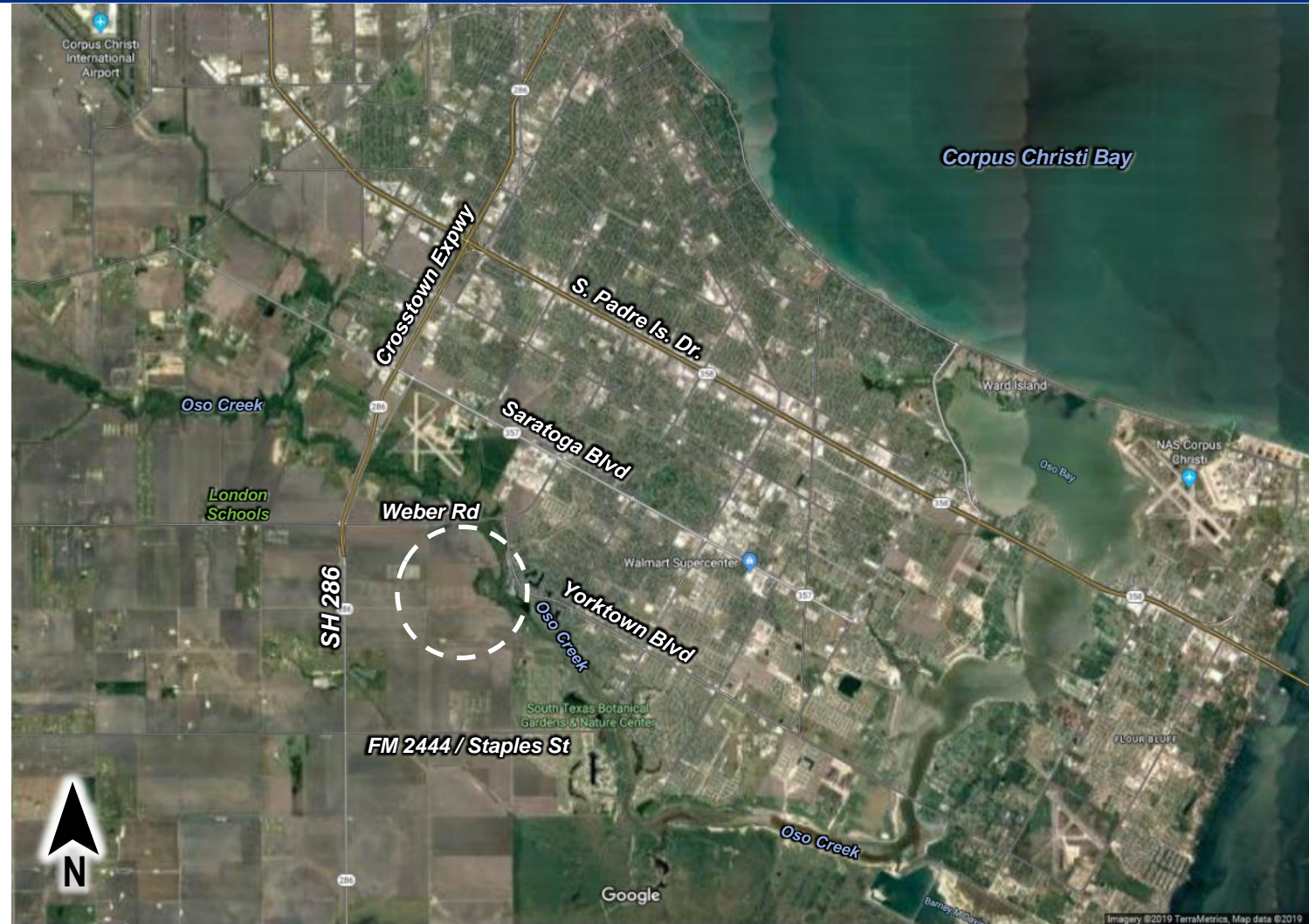
Oso Parkway & Related Streets from FM 43 to CR 20A



Planning Commission Presentation
January 8, 2020

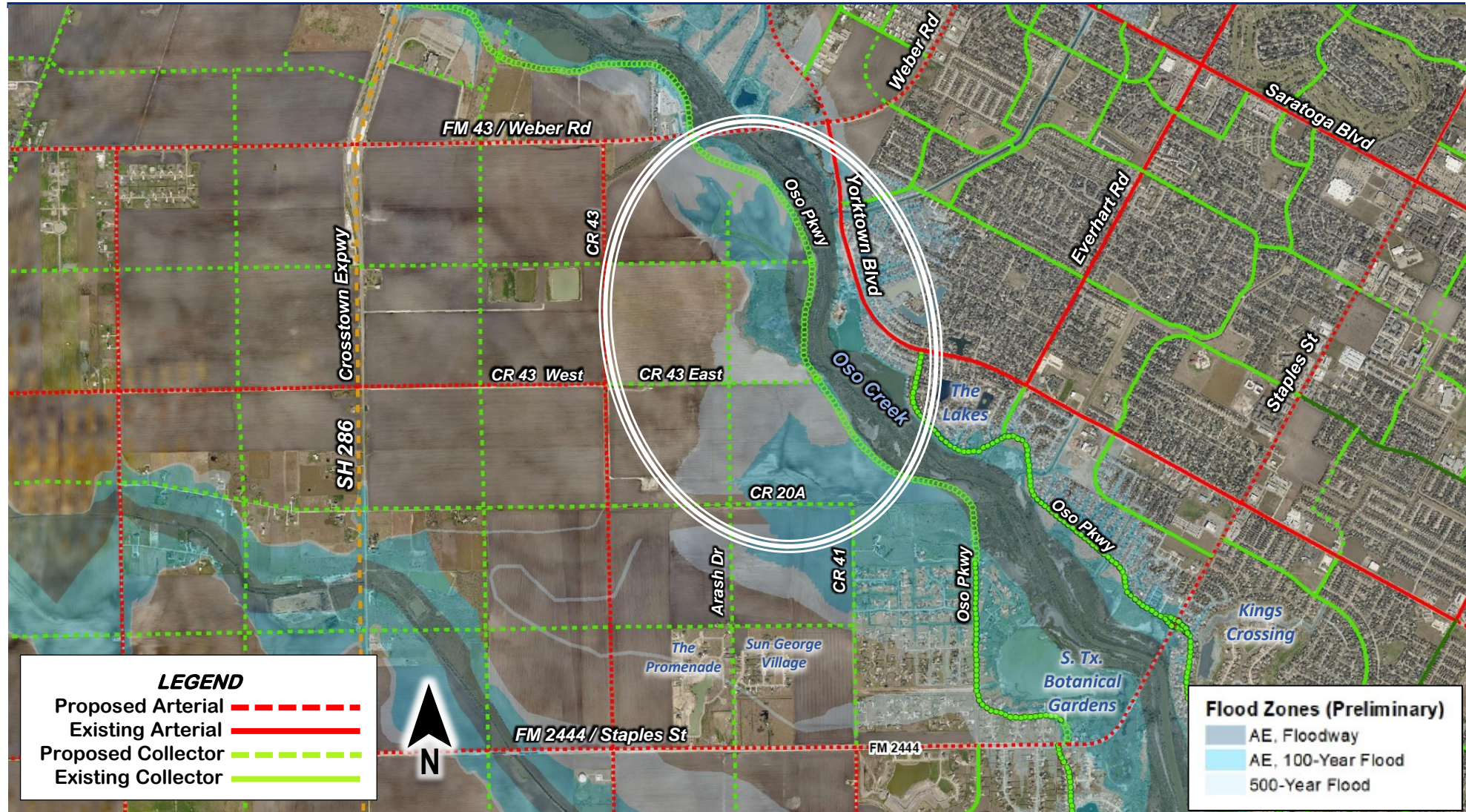


Vicinity Map



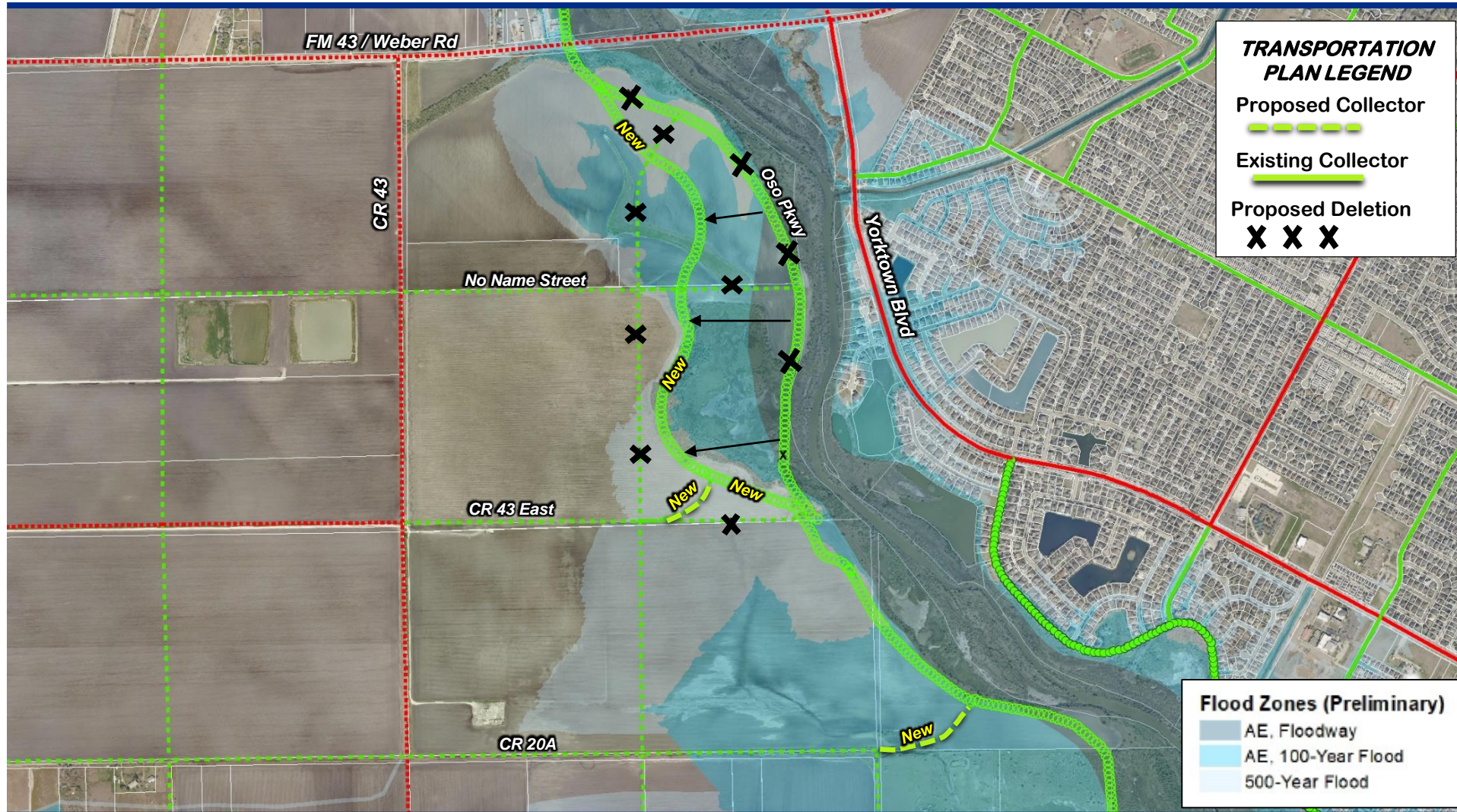


Current Transportation Plan



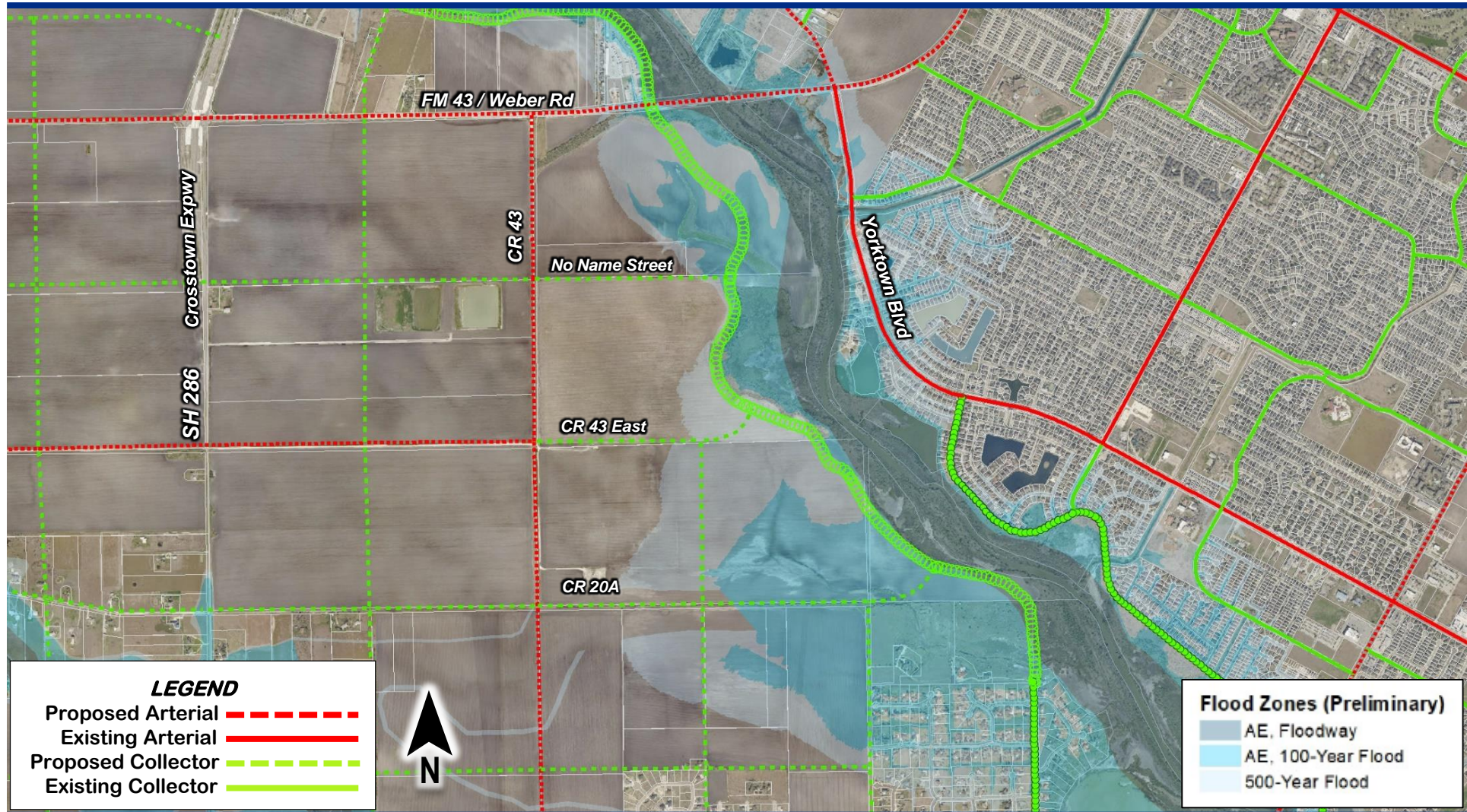


Proposed Amendment



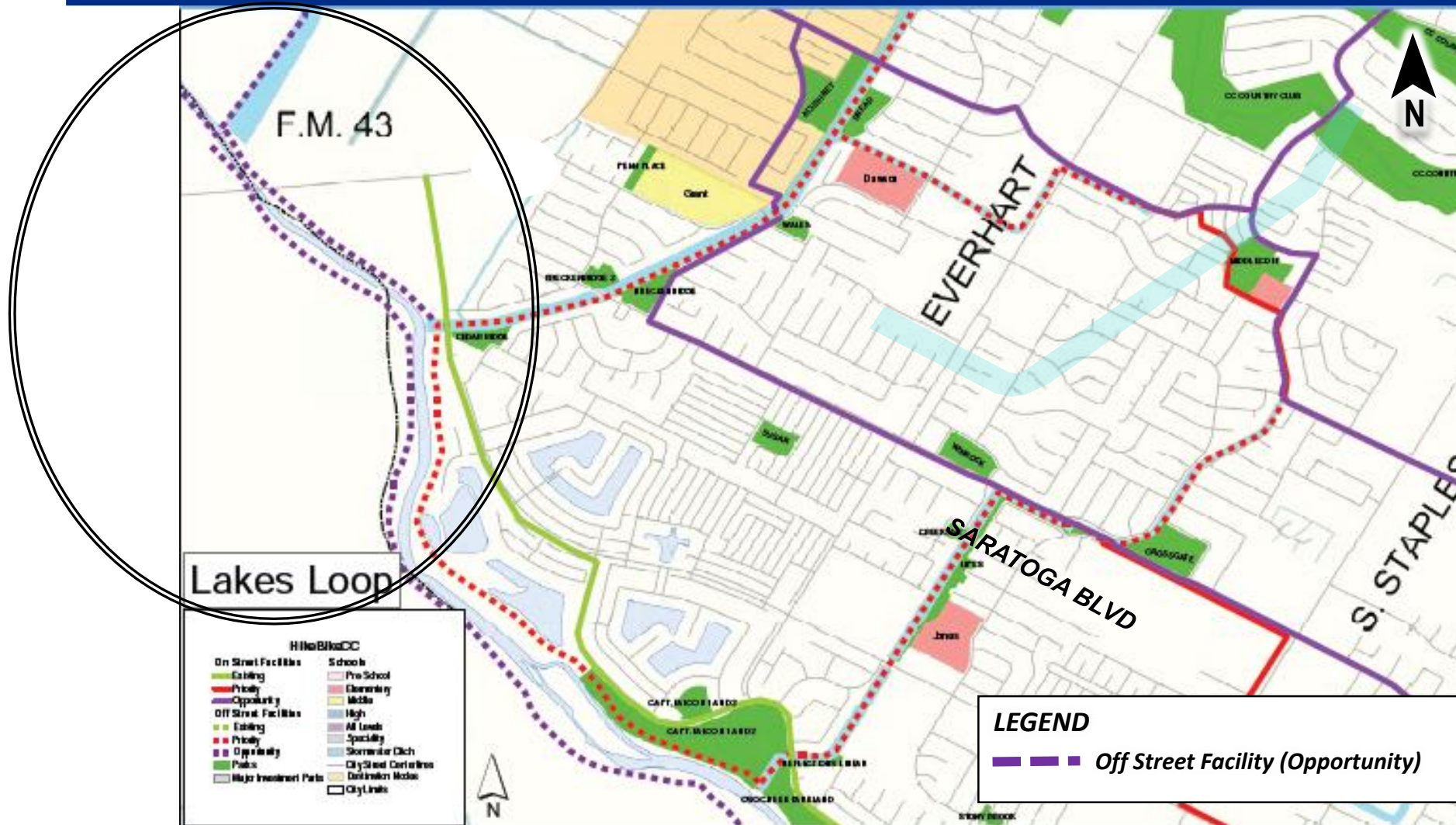


Amended Plan





HikeBikeCC - “Lakes Loop”



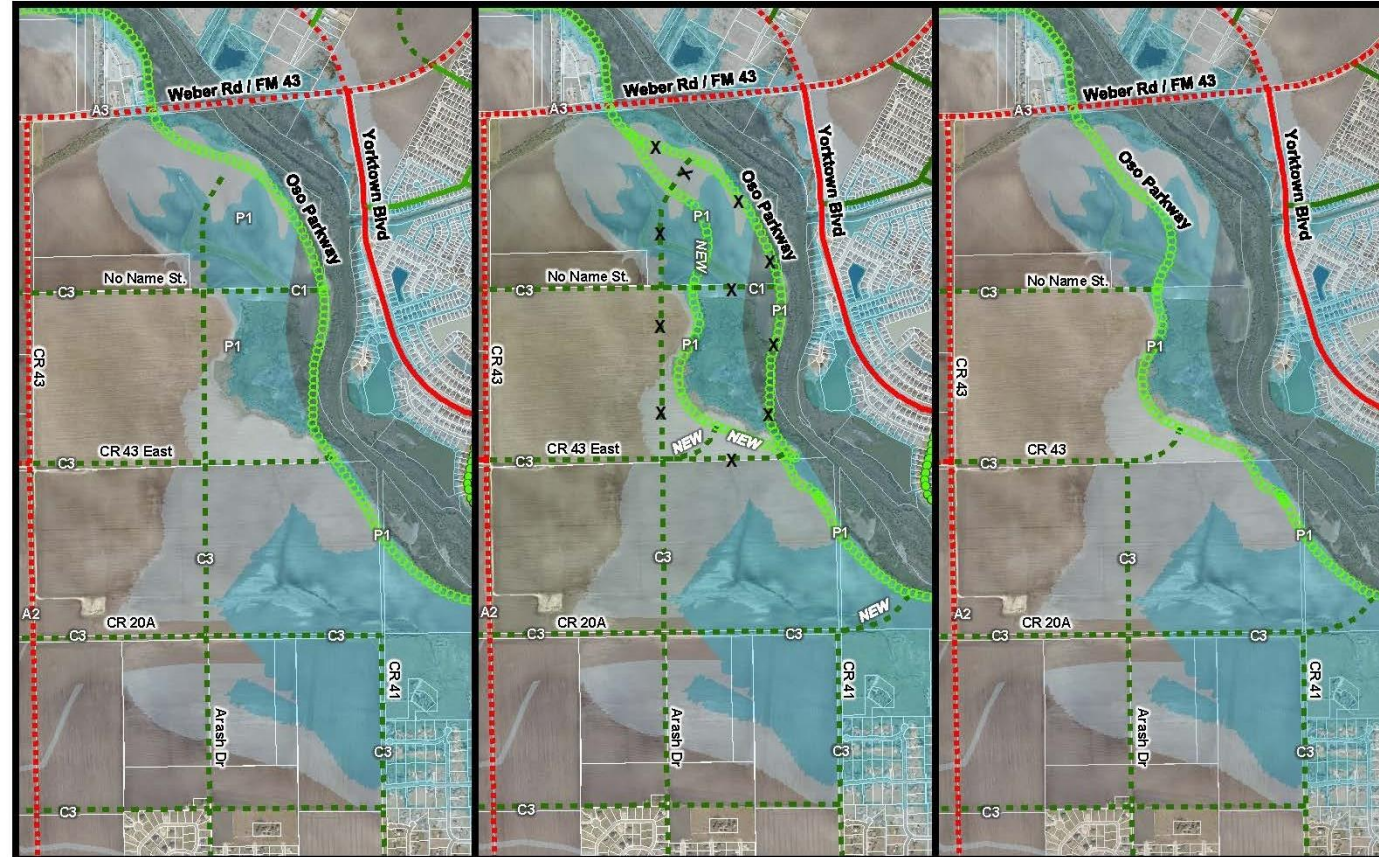


Before & After

Current Transportation Plan

Proposed Changes

Amended Transportation Plan



Transportation Plan

- Arterial - Existing
- Arterial - Proposed
- Collector - Existing
- Collector - Proposed
- Parkway - Existing
- Parkway - Proposed

Flood Zones (Preliminary)

- AE, Floodway
- AE, 100-Year Flood
- 500-Year Flood



Source: City of Corpus Christi Planning Dept. (12/30/2019)



Recommendation

Staff recommends approval of the proposed amendments:

- Realign Oso Parkway out of the 100-year flood zone.
- Delete duplicate north-south Collector.
- Improve alignment of CR 43 East connection with Oso Parkway.
- Connect CR 20A to Oso Parkway to complete network.