

Urban Transportation Plan Amendment

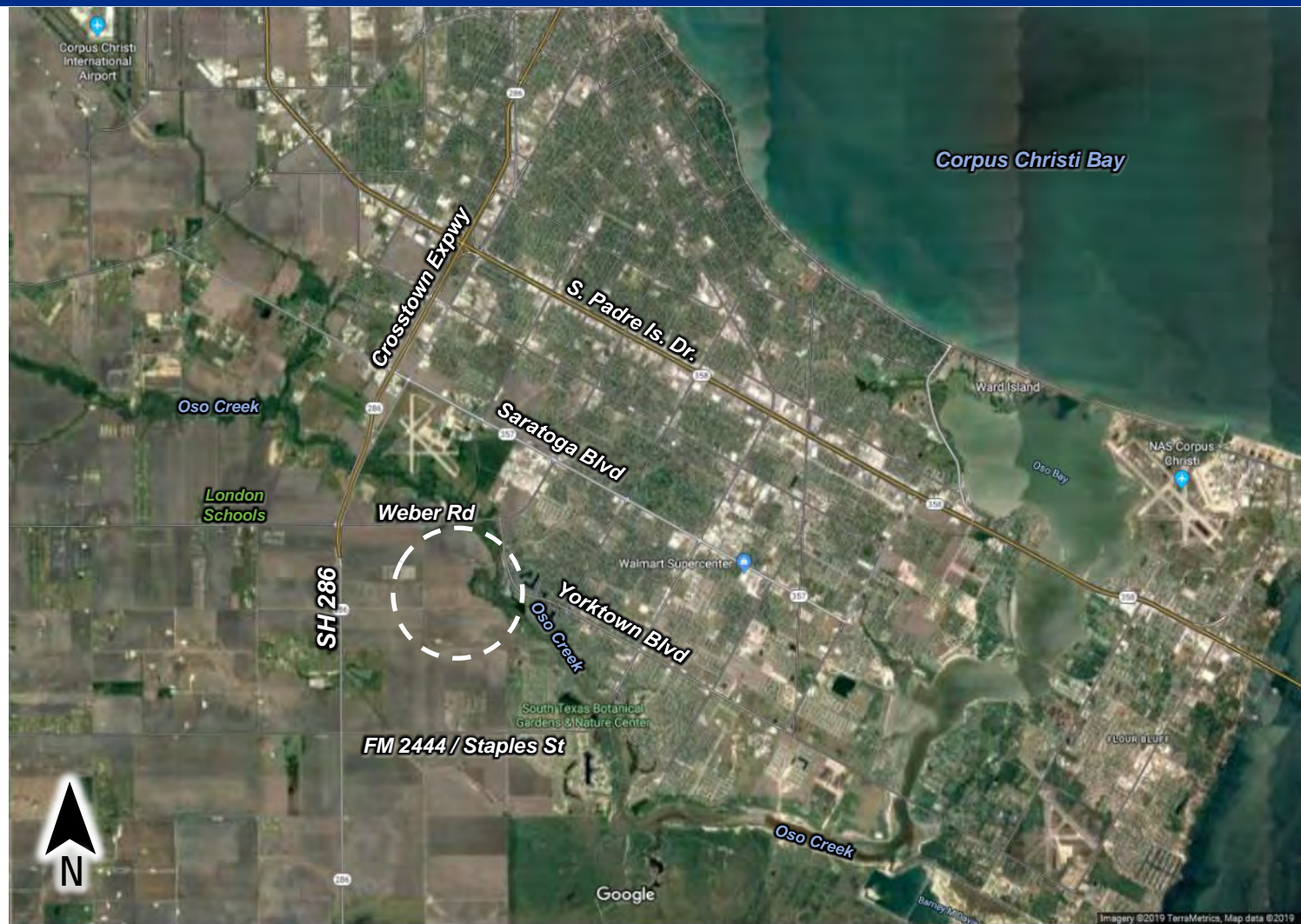
Oso Parkway & Related Streets from FM 43 to CR 20A



Council Presentation
February 11, 2020

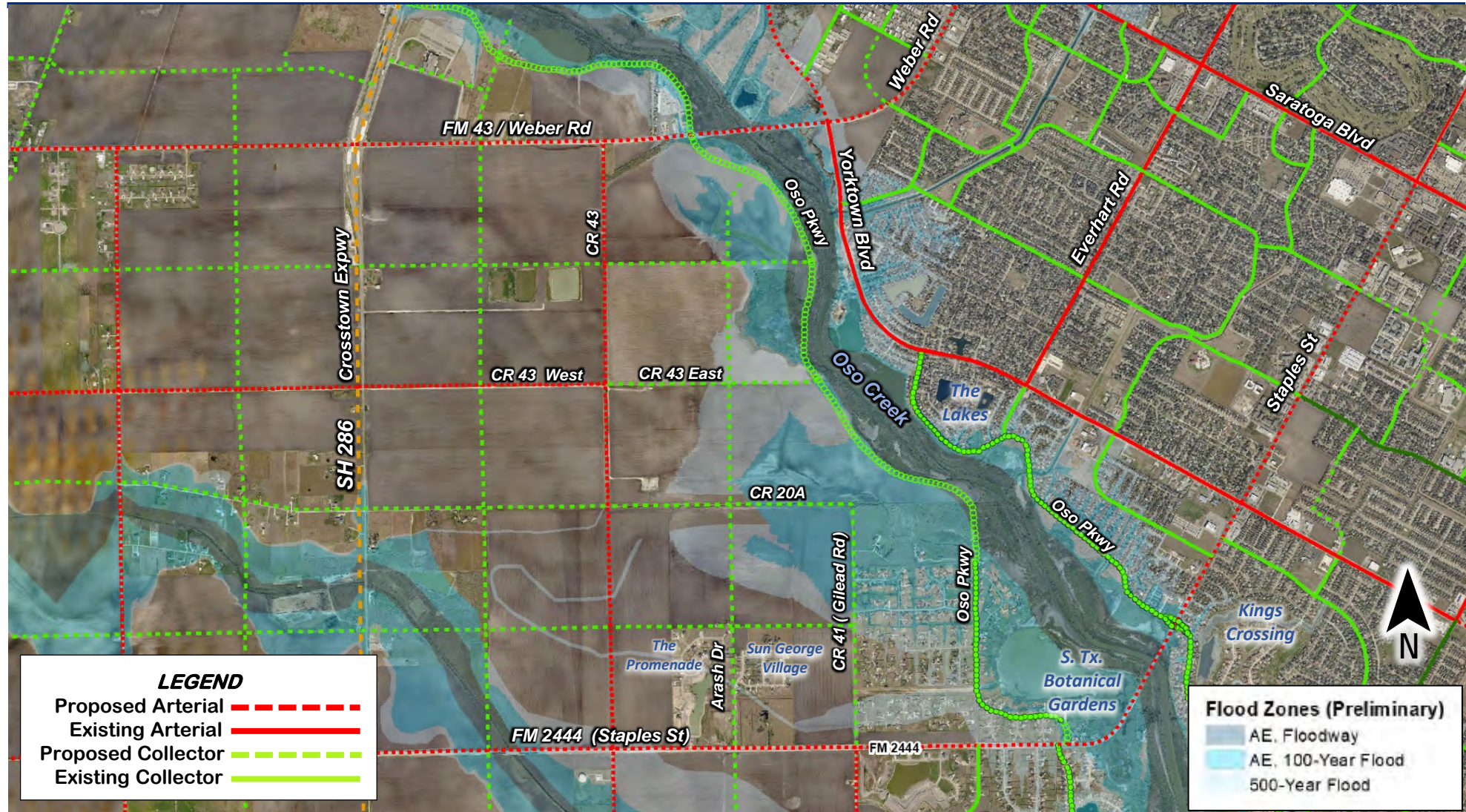


Vicinity Map



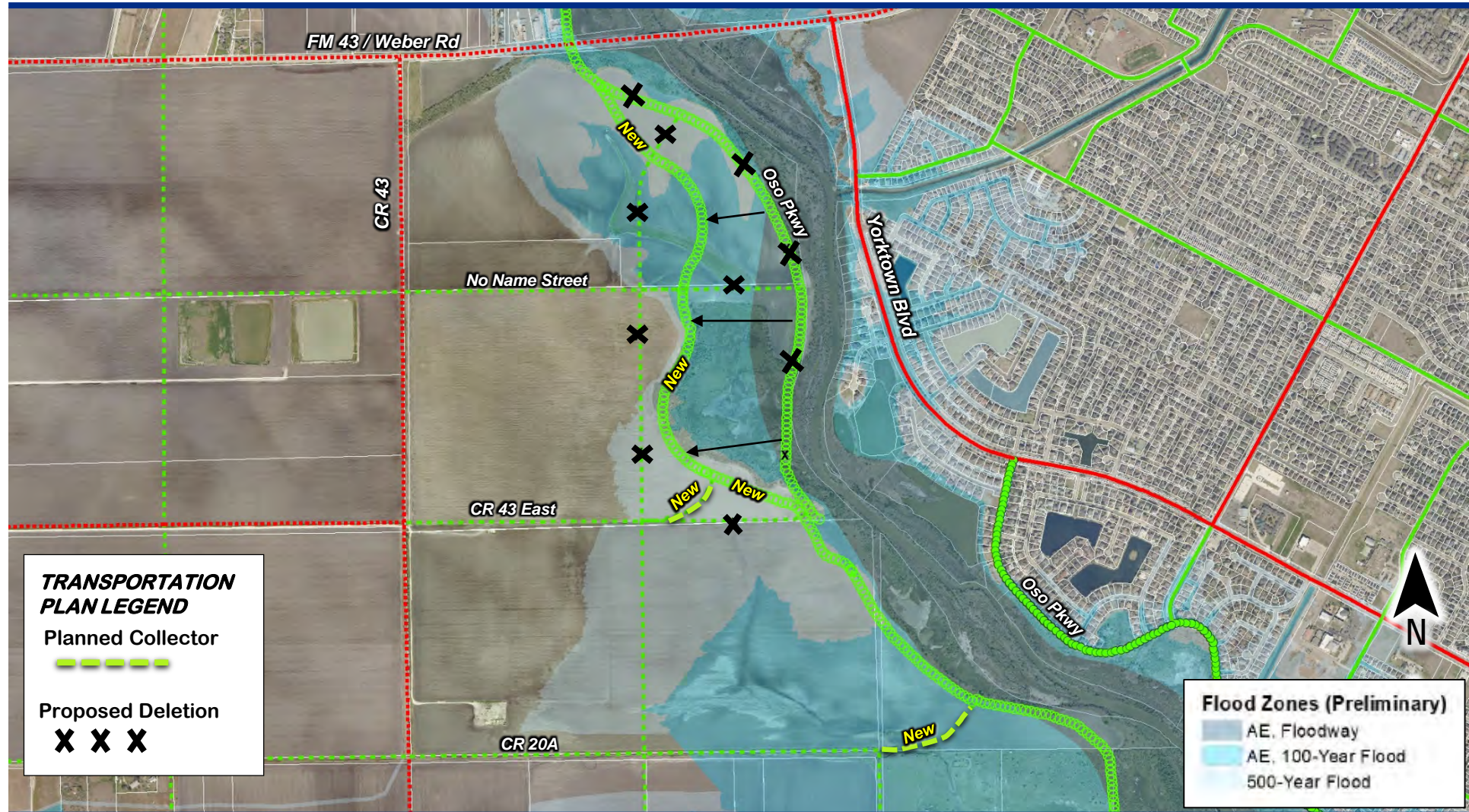


Current Transportation Plan



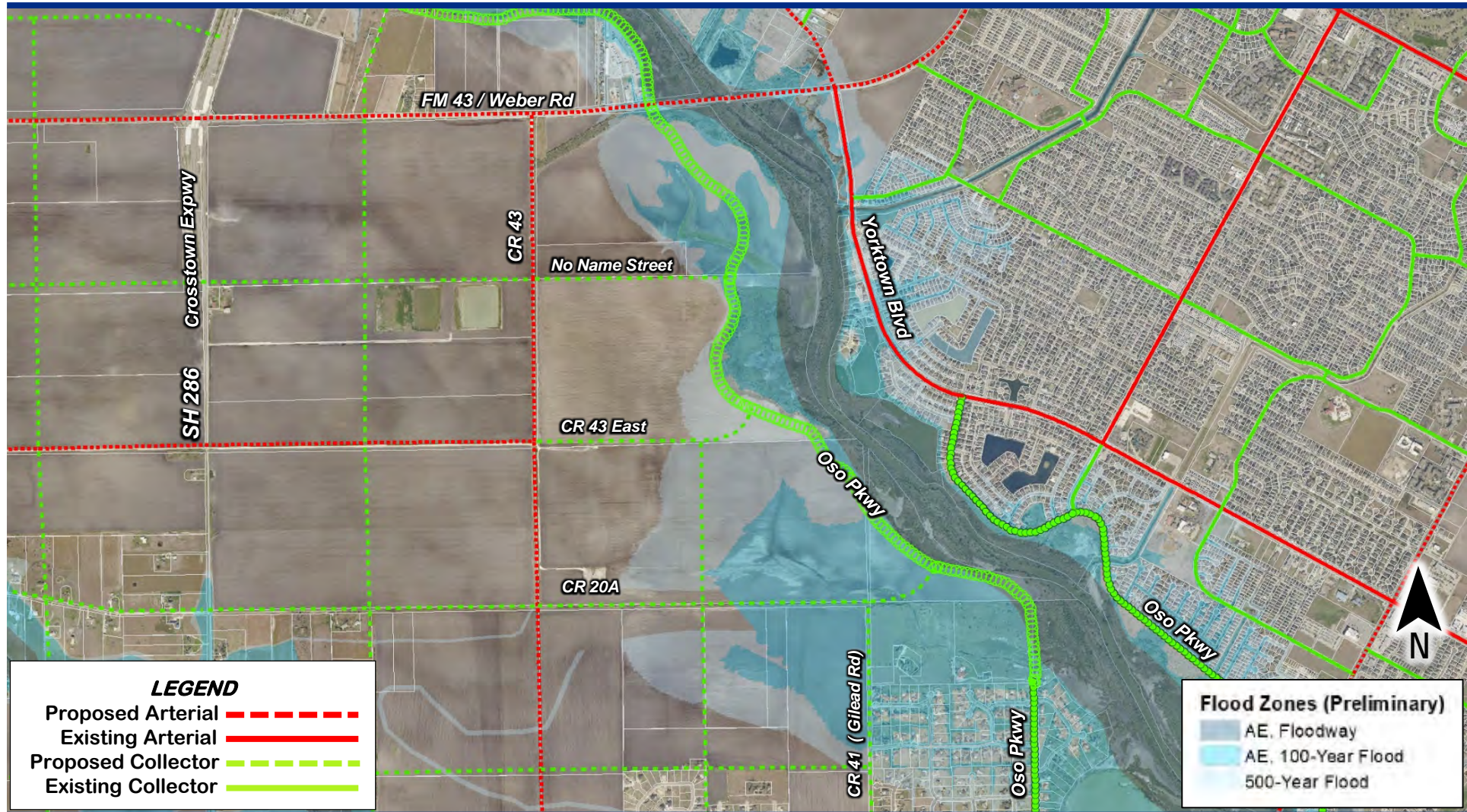


Proposed Amendment



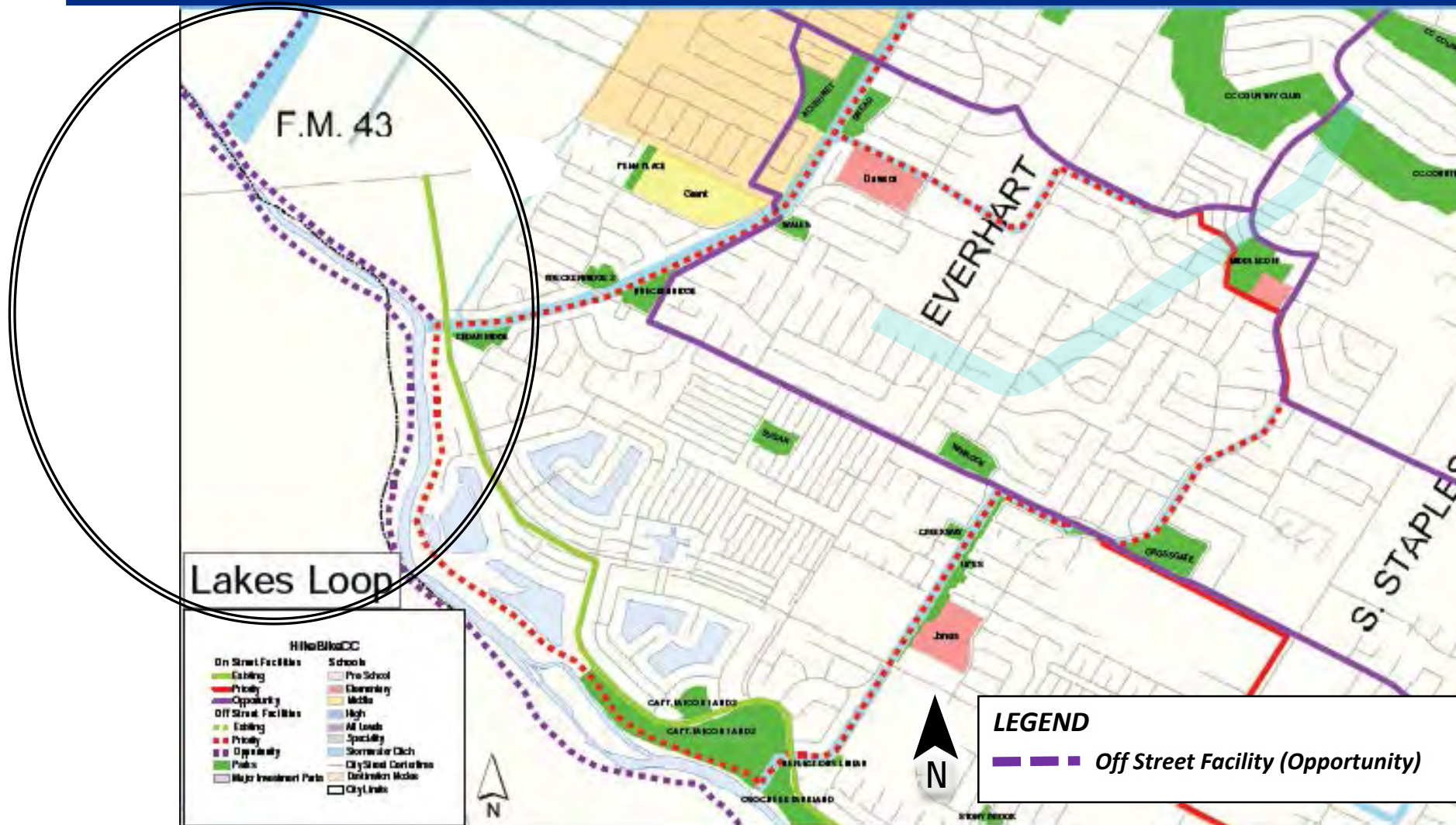


Amended Plan



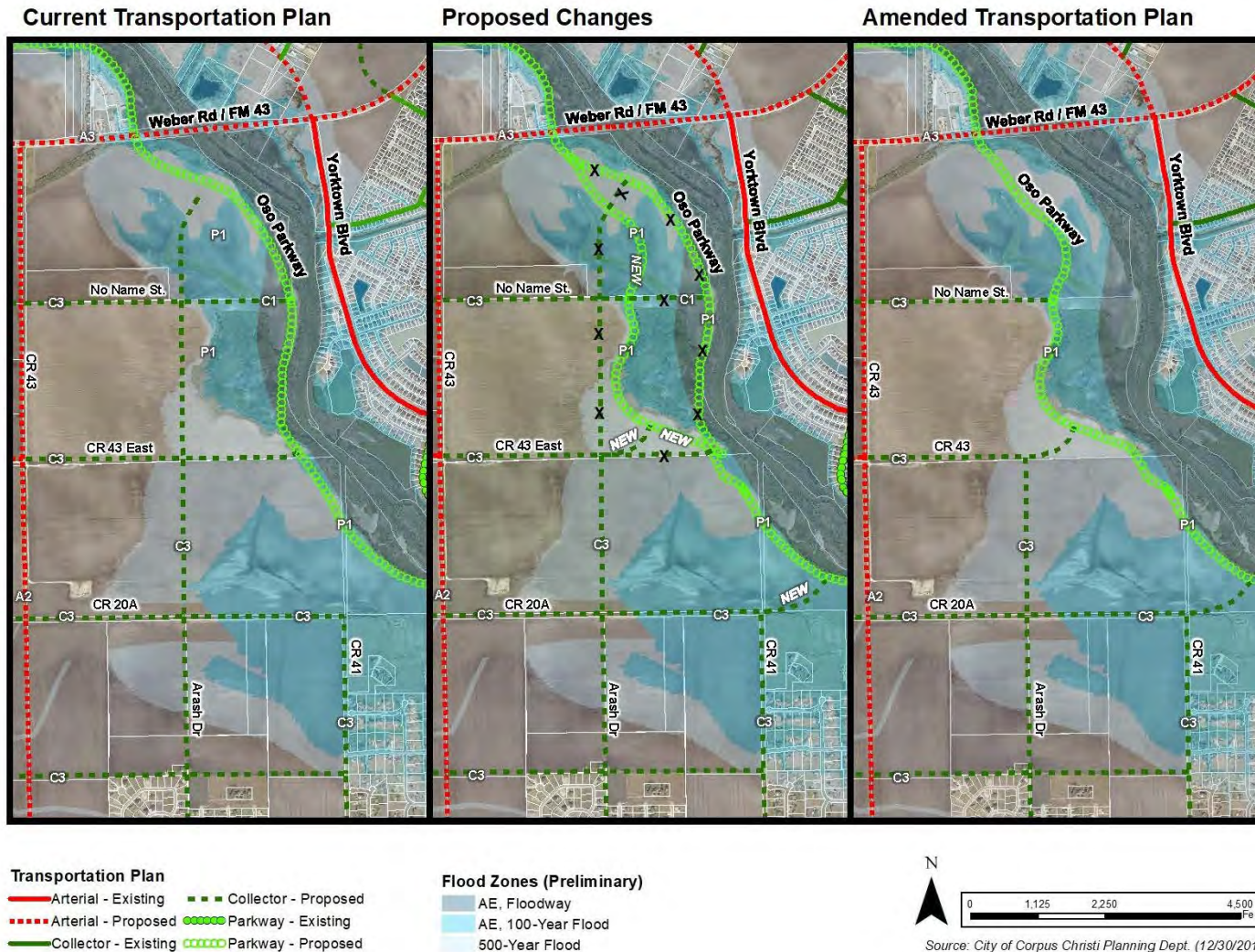


HikeBikeCC - “Lakes Loop”





Before & After





Recommendation

Staff, Planning Commission and Transportation Advisory Commission recommend approval of the proposed amendments:

- Realign Oso Parkway out of the floodway and 100-year flood zone where possible.
 - Delete the duplicate north-south Collector resulting from the westward shift of Oso Parkway.
 - Improve the alignment of CR 43 East connection with Oso Parkway.
 - Connect CR 20A to Oso Parkway to complete network.
-