



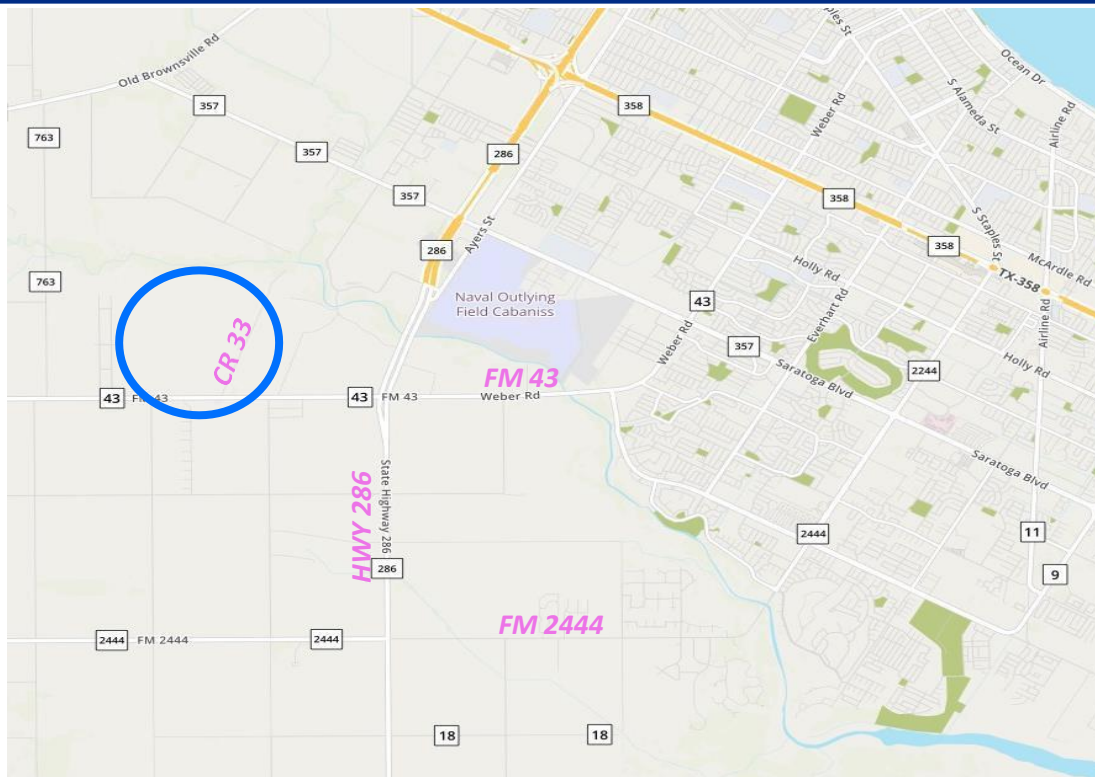
Water Master Plan Amendment:

South of Oso Creek

Planning Commission Presentation
February 19, 2020

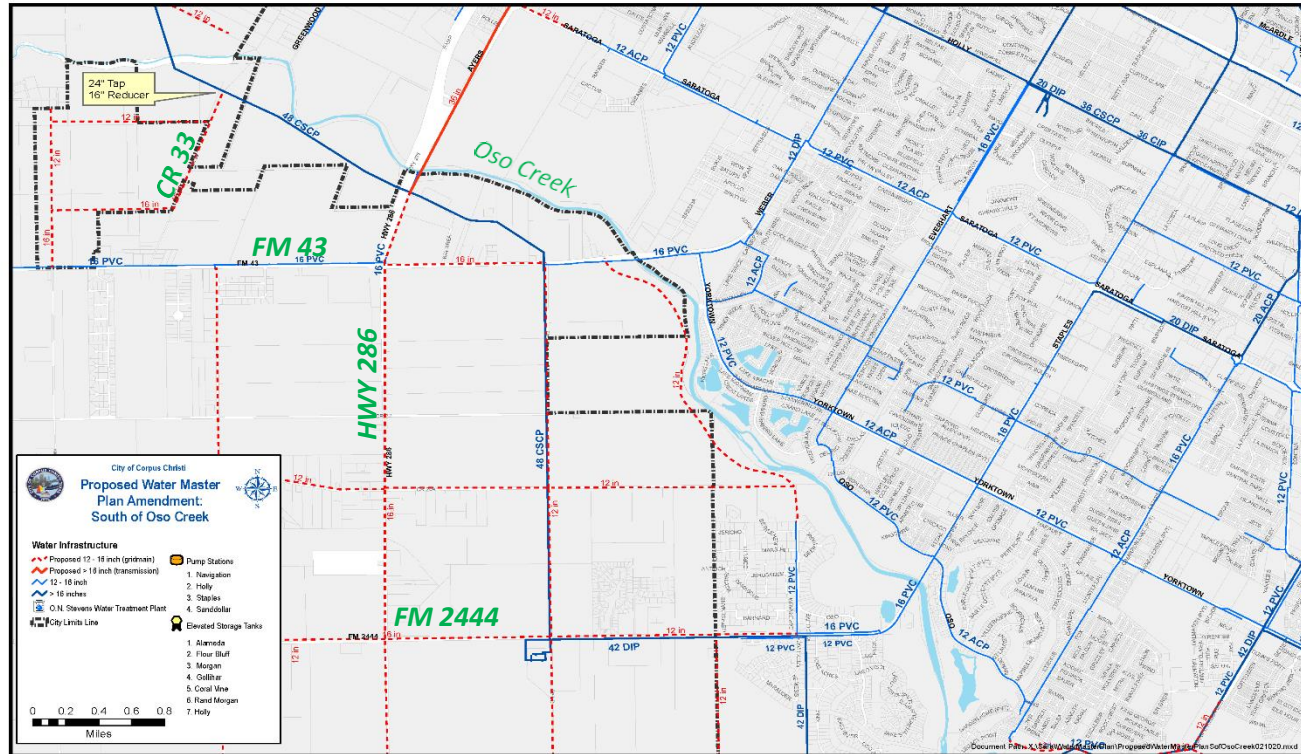


Subject Area



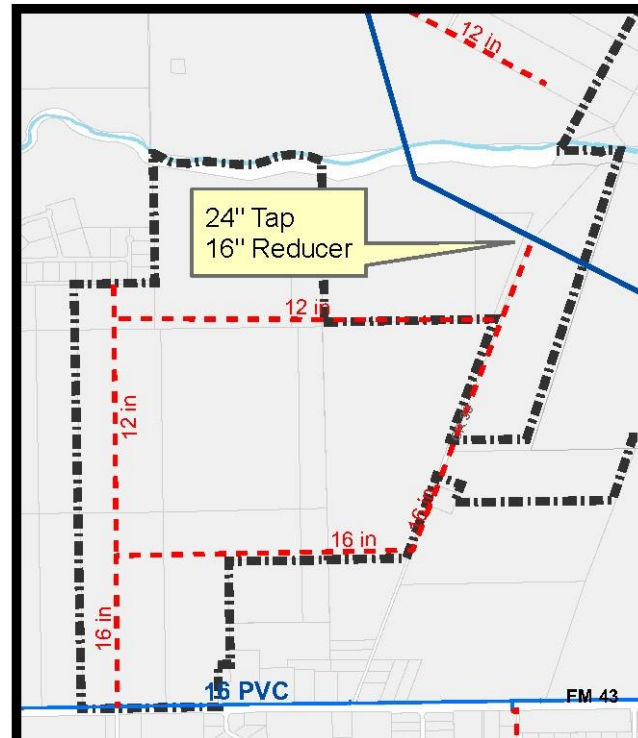


Amended Master Plan





Detailed View





Proposed Amendments

- Alignment of 16-inch Grid Main on County Road 33 to facilitate looping of the waterline during development of Kings Landing.



Objectives Achieved

The proposed amendment:

1. Facilitates the development of an adequate water grid system
2. Facilitates orderly development
3. Improves water quality and pressure



Staff Recommendation

Approval