

STATE OF TEXAS
COUNTY OF NUECES

WE, 7TH CRAIG INVESTMENTS, LLC. HEREBY CERTIFIES THAT IT IS THE OWNER OF THE LANDS EMBRACED WITHIN THE BOUNDARIES OF THE FORGOING PLAT; THAT IT HAS HAD SAID LAND SURVEYED AND SUBDIVIDED AS SHOWN; THAT STREETS AS SHOWN ARE DEDICATED TO THE PUBLIC FOREVER; THAT ALL EASEMENTS ARE DEDICATED TO THE PUBLIC FOR THE INSTALLATION, OPERATION, AND USE OF PUBLIC UTILITIES; THAT THIS MAP WAS MADE FOR THE PURPOSE OF DESCRIPTION AND DEDICATION.

THIS THE _____ DAY OF _____ 2019.

BRANDON CASTLE, MANAGING MEMBER.

STATE OF TEXAS
COUNTY OF NUECES

THIS INSTRUMENT WAS ACKNOWLEDGED BEFORE ME BY
BRANDON CASTLE.

THIS THE _____ DAY OF _____ 2019.

NOTARY PUBLIC IN AND FOR THE STATE OF TEXAS

STATE OF TEXAS
COUNTY OF NUECES

THE FINAL PLAT OF THE HEREIN DESCRIBED PROPERTY WAS APPROVED ON
BEHALF OF THE CITY OF CORPUS CHRISTI, TEXAS BY THE PLANNING
COMMISSION.

THIS THE _____ DAY OF _____ 2019.

NINA NIXON-MENDEZ F.A.I.C.P.
SECRETARY

ERIC VILLARREAL P.E.
CHAIRMAN

STATE OF TEXAS
COUNTY OF NUECES

THIS FINAL PLAT OF THE HEREIN DESCRIBED PROPERTY WAS APPROVED ON
BEHALF OF THE CITY OF CORPUS CHRISTI, TEXAS BY THE DEPARTMENT OF
DEVELOPMENT SERVICES.

THIS THE _____ DAY OF _____ 2019.

GABRIEL HINOJOSA, P.E.
DEVELOPMENT SERVICES ENGINEER

STATE OF TEXAS
COUNTY OF NUECES

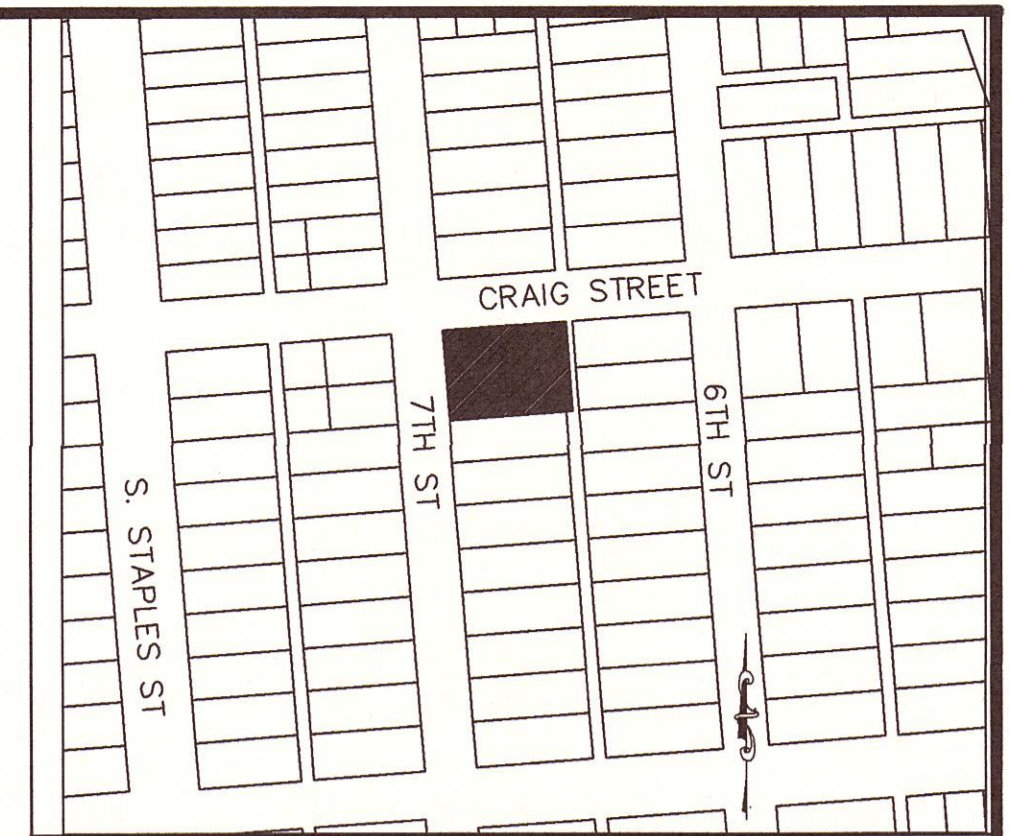
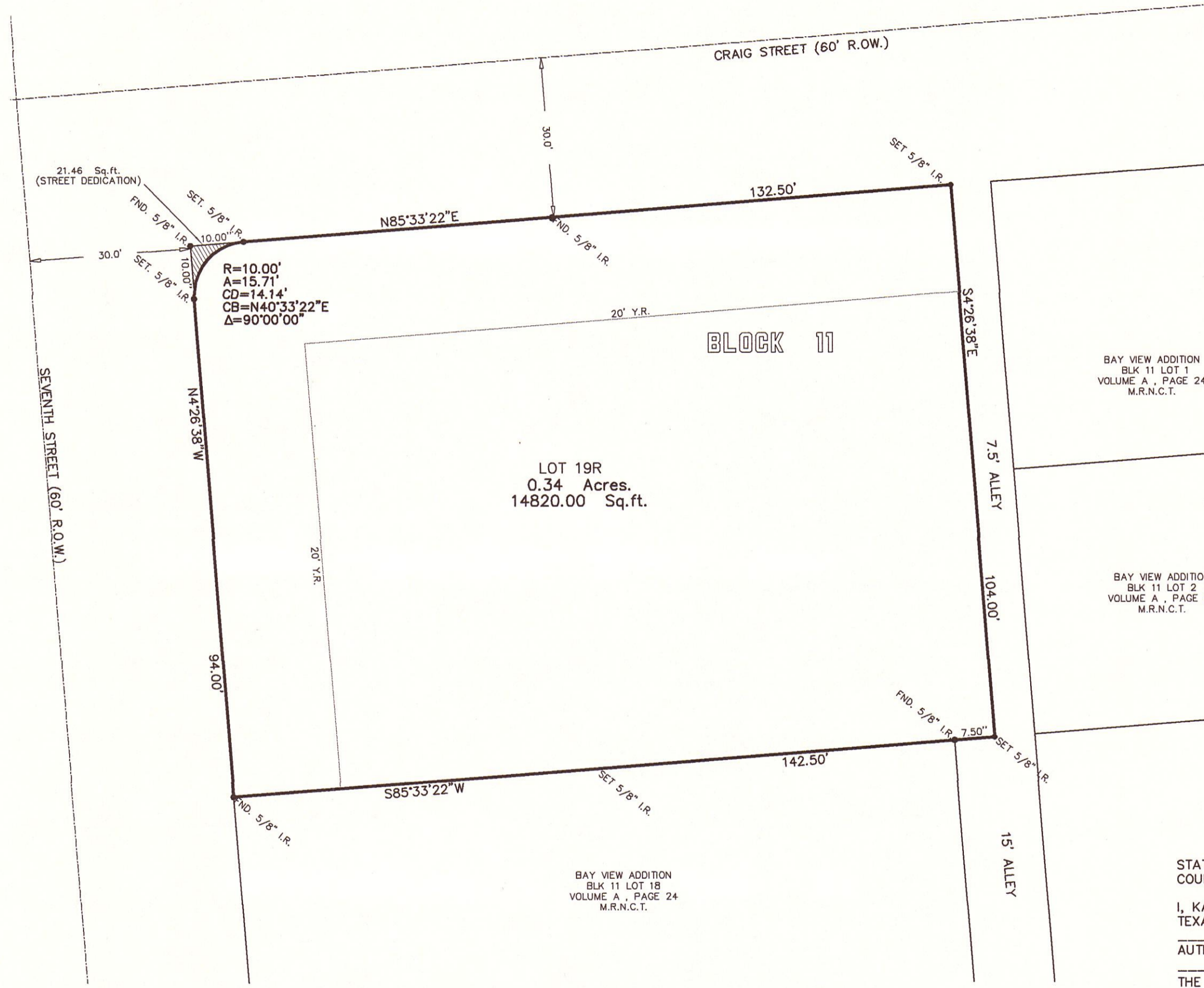
I, JARREL L. MOORE, A REGISTERED PROFESSIONAL LAND SURVEYOR HEREBY CERTIFY THAT
THE FOREGOING PLAT WAS PREPARED FROM A SURVEY MADE ON THE GROUND UNDER MY
DIRECTION AND IS TRUE AND CORRECT; THAT I HAVE BEEN ENGAGED UNDER CONTRACT TO
SET ALL LOT AND BLOCK CORNERS AND COMPLETE SUCH OPERATIONS WITHOUT DELAY.

THIS THE _____ DAY OF _____ 2019.

JARREL L. MOORE
REGISTERED PROFESSIONAL LAND SURVEYOR
LICENSE NO. 4854

PLAT OF: BAY VIEW ADDITION BLOCK 11, LOT 19R

BEING A TOTAL OF 0.34 ACRE TRACT OF LAND (7,768.10), MADE UP OF LOTS 19
AND 20, BLOCK 11 OF THE BAY VIEW ADDITION RECORDED IN VOLUME A, PAGE 24
OF THE MAP RECORDS OF NUECES COUNTY, TEXAS AND THE WEST HALF (7.50') OF
A 15 FOOT WIDE ALLEY ABANDON BY DOCUMENT 2019004151 OF THE OFFICIAL
PUBLIC RECORDS OF NUECES COUNTY, TEXAS.



GENERAL NOTES:

- 1) THE TOTAL PLATTED ARE CONTAINS 0.34 ACRES OF LAND, INCLUDING 21.45 sq. ft. STREET DEDICATION.
- 2) A 5/8" DIAMETER STEEL REBAR WAS FOUND AT EVERY CORNER, EXCEPT OTHERWISE SPECIFIED.
- 3) PER FLOOD INSURANCE RATE MAP, MAP INDEX, COMMUNITY-PANEL NUMBER 4854640169C, MAP REVISED 07/18/1985, THE SUBJECT PROPERTY IS LOCATED IN ZONE C, DEFINED AS AREA OF MINIMUM FLOODING.
- 4) ALL BEARINGS AND DISTANCES REFER TO THE TEXAS STATE PLANE COORDINATE SYSTEM OF 1983, TEXAS SOUTH ZONE.
- 5) THE RECEIVING WATER FOR THE STORM WATER RUNOFF FROM THIS PROPERTY IS THE CORPUS CHRISTI BAY. THE TCEQ HAS CLASSIFIED THE AQUATIC LIFE USE FOR THE CORPUS CHRISTI BAY AS "EXCEPTIONAL?" AND "OYSTER WATERS". TCEQ ALSO CATEGORIZED THE CORPUS CHRISTI BAY AS "CONTACT RECREATION" USE.
- 6) THE YARD REQUIREMENT, AS DEPICTED, IS A REQUIREMENT OF THE UNIFIED DEVELOPMENT CODE AND IS SUBJECT TO CHANGE AS THE ZONING MAY CHANGE.
- 7) PROPOSED DRIVEWAY ACCESS TO A PUBLIC CITY STREET SHALL COMFORM TO ACCES MANAGEMENT STANDARDS OUTLINED IN ARTICLE 7 OF THE UDC.
- 8) IF ANY LOT IS DEVELOPED WITH RESIDENTIAL USES, COMPLIANCE WITH THE OPEN SPACE REGULATION WILL BE REQUIRED DURING THE BUILDING PERMIT PHASE.

STATE OF TEXAS
COUNTY OF NUECES

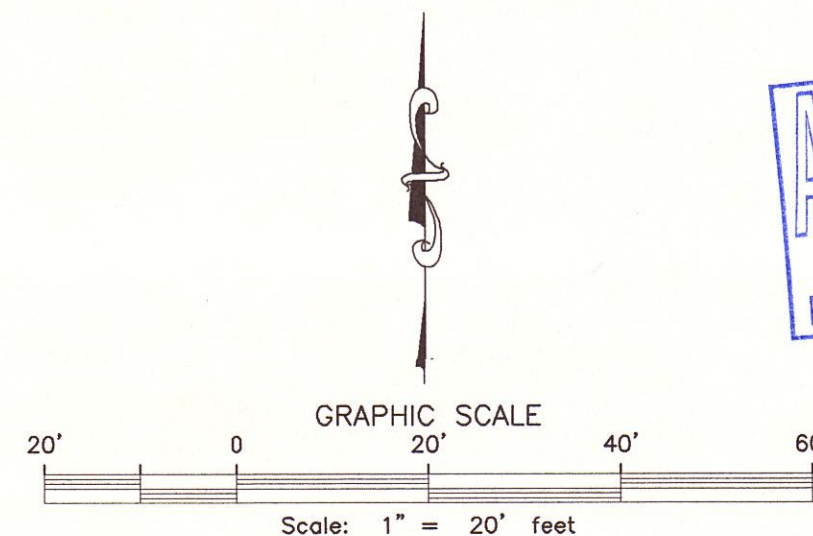
I, KARA SANDS, CLERK OF THE COUNTY COURT IN AND FOR NUECES COUNTY, TEXAS, DO HEREBY CERTIFY THAT THE FOREGOING INSTRUMENT DATED THE _____ DAY OF _____, 2019, WITH ITS CERTIFICATE OF AUTHENTICATION WAS FILED FOR RECORD IN MY OFFICE THE _____ DAY OF _____, 2019, AT _____ O'CLOCK _____M. AND DULY RECORDED THE _____ DAY OF _____, 2019, AT _____ O'CLOCK _____M., IN VOLUME _____, PAGE _____, MAP RECORDS NUECES COUNTY, TEXAS.

KARA SANDS, COUNTY CLERK
NUECES COUNTY, TEXAS

AT _____ O'CLOCK _____M.

_____, 2019

BY: _____
DEPUTY



RECEIVED **TEXAS GEO TECH**
♦ 6 SEP 2019 ♦
City of Corpus Christi
Development Services
5525 S. STAPLES ST. SUITE B2
Corpus Christi, TX 78411
(361) 993-0808 Fax (361) 993-2955
JOB # 190438
SEPTEMBER 6, 2019