



LOCATION MAP

NOT TO SCALE

PLAT NOTES:

- TOTAL PLATTED AREA CONTAINS 23.39 ACRES OF LAND, INCLUDING RIGHT-OF-WAYS AND EASEMENTS.
- FEMA INFORMATION EFFECTIVE:
PLOTING THE PROPERTY BY SCALE ON FLOOD INSURANCE RATE MAP, COMMUNITY-PANEL NO. 485464 0283 C, MAP REVISED JULY 18, 1985, INDICATES THE PROPERTY IS LOCATED IN FLOOD ZONE C.
THIS FLOOD STATEMENT SHALL NOT CREATE LIABILITY ON THE PART OF THE ENGINEER OR SURVEYOR.
- PRELIMINARY:
PLOTING THE PROPERTY BY SCALE ON FLOOD INSURANCE RATE MAP, COMMUNITY-PANEL NO. 48355C0510G, MAY 30, 2018, INDICATES THE PROPERTY IS LOCATED IN FLOOD ZONE X.
THIS FLOOD STATEMENT SHALL NOT CREATE LIABILITY ON THE PART OF THE ENGINEER OR SURVEYOR.
- RECEIVING WATERS
 - OSO CREEK DRAINAGE BASIN
THE RECEIVING WATER FOR THE STORM WATER RUNOFF FROM THIS PROPERTY IS THE OSO CREEK. THE TCEQ HAS NOT CLASSIFIED THE AQUATIC LIFE USE FOR THE OSO CREEK, BUT IT IS RECOGNIZED AS AN ENVIRONMENTALLY SENSITIVE AREA. THE OSO CREEK FLOWS DIRECTLY INTO THE OSO BAY. THE TCEQ HAS CLASSIFIED THE AQUATIC LIFE USE FOR THE OSO BAY AS "EXCEPTIONAL" AND "OYSTER WATERS" AND CATEGORIZED THE RECEIVING WATER AS "CONTACT RECREATION" USE.
- ALL BEARINGS ARE GRID BEARINGS BASED ON THE TEXAS COORDINATE SYSTEM FOR THE LAMBERT SOUTH ZONE (NAD83).
- ALL ELEVATIONS ARE BASED ON NAVD88, GEOID09.
- THE MINIMUM FINISHED FLOOR ELEVATION SHALL BE A MINIMUM OF 18 INCHES ABOVE THE CENTERLINE OF THE HIGHEST ADJACENT ROADWAY OR AS NOTED ON CONSTRUCTION DRAWINGS FOR THE SUBDIVISION.
- THE SURVEYOR CAN NOT CERTIFY AS TO UN-RECORDED EASEMENTS AND/OR RIGHT-OF-WAY THAT MAY IMPACT THE SUBJECT PROPERTY AND ARE NOT VISIBLE AND APPARENT.
- CAUTION MUST BE TAKEN WITH PIPELINE MARKERS INDICATING BURIED LINES NOT ON RECORD.
- THE YARD REQUIREMENTS, AS DEPICTED, IS A REQUIREMENT OF THE UNIFIED DEVELOPMENT CODE AND IS SUBJECT TO CHANGE AS THE ZONING MAY CHANGE.
- IF ANY LOT IS DEVELOPED WITH RESIDENTIAL USES, COMPLIANCE WITH THE OPEN SPACE REGULATION WILL BE REQUIRED DURING THE BUILDING PERMIT PHASE.
- ACCESS TO SH 357 (SARATOGA BOULEVARD) SHALL MEET TxDOT ACCESS MANAGEMENT AND ROAD DESIGN MANUALS. ACCESS SHALL HAVE TxDOT APPROVAL.
- ANY DRAINAGE DISCHARGE TO SH 357 (SARATOGA BOULEVARD) AND FM 43 (WEBER ROAD) SHALL MEET TxDOT HYDRAULIC MANUAL REQUIREMENTS AND HAVE TxDOT APPROVAL.
- THIS SUBDIVISION INCLUDES PRIVATE IMPROVEMENTS, INCLUDING BUT NOT LIMITED TO, STREETS, FACILITIES AND EASEMENTS THAT HAVE NOT BEEN DEDICATED TO THE PUBLIC OR ACCEPTED BY THE CITY OF CORPUS CHRISTI OR ANY OTHER LOCAL GOVERNMENT AGENCY AS PUBLIC RIGHTS-OF-WAY. THE CITY OF CORPUS CHRISTI HAS NO OBLIGATION, NOR ANY OTHER LOCAL GOVERNMENT AGENCY HAVE ANY OBLIGATION, TO MAINTAIN, REPAIR, INSTALL OR CONSTRUCT PRIVATE IMPROVEMENTS WITHIN THE SUBDIVISION UNLESS DAMAGE IS NEGLIGENT BY SUCH ENTITY. THE OBLIGATION SHALL BE THE SOLE RESPONSIBILITY OF THE OWNERS OF THE PROPERTY OF THIS SUBDIVISION.
- THIS SUBDIVISION IS LOCATED NEAR AIRFIELDS USED BY AIRPLANES AND MAY BE SUBJECT TO AIRCRAFT NOISE, OVER FLIGHT, VIBRATION, AND OTHER HAZARDS.

PLAT OF JADE HEIGHTS

A TRACT OF LAND DESCRIBED AS A 23.39 ACRE TRACT AND BEING A REMAINDER OF A CALLED 27.14 ACRE TRACT DESCRIBED AS TRACT 1 IN DEED RECORDED IN DOCUMENT NO. 2009009991, OFFICIAL PUBLIC RECORDS, NUECES COUNTY, TEXAS, BEING OUT OF LOT 4, SECTION 9, BOHEMIAN COLONY LANDS, AS SHOWN ON MAP VOLUME "A" PAGE 48, MAP RECORDS OF NUECES COUNTY, TEXAS AND CONTAINING 23.39 ACRES OF LAND

STATE OF TEXAS §
COUNTY OF _____ §

CORPUS CHRISTI ISLAND APARTMENT VILLAS MANAGEMENT GROUP, LLC DO HEREBY CERTIFY ARE THE OWNER OF THE LANDS EMBRACED WITHIN THE BOUNDARIES OF THE FOREGOING MAP; PUBLIC EASEMENTS SHOWN HEREON ARE HEREBY DEDICATED TO THE PUBLIC FOR THE INSTALLATION, OPERATION AND MAINTENANCE OF PUBLIC UTILITIES.
THIS THE _____ DAY OF _____, 20____.

BY: _____
ATA O. AZALI
MANAGE MEMEBER

STATE OF TEXAS §
COUNTY OF _____ §

THIS INSTRUMENT WAS ACKNOWLEDGED BEFORE ME BY _____ PROVEN TO ME TO BE THE PERSON WHOSE SIGNATURE IS MADE ON THE FOREGOING INSTRUMENT OF WRITING, AND HE ACKNOWLEDGED TO ME THAT HE EXECUTED THE SAME FOR THE PURPOSE AND CONSIDERATIONS THEREIN EXPRESSED AND IN THE CAPACITY STATED.
GIVEN UNDER MY HAND AND SEAL OF OFFICE, THIS THE _____ DAY OF _____, 20____.

NOTARY PUBLIC
MY COMMISSION EXPIRES: ____/____/____

STATE OF TEXAS §
COUNTY OF _____ §

THOMAS WEBER, LLC DO HEREBY CERTIFY ARE THE OWNER OF THE LANDS EMBRACED WITHIN THE BOUNDARIES OF THE FOREGOING MAP; PUBLIC EASEMENTS SHOWN HEREON ARE HEREBY DEDICATED TO THE PUBLIC FOR THE INSTALLATION, OPERATION AND MAINTENANCE OF PUBLIC UTILITIES.
THIS THE _____ DAY OF _____, 20____.

BY: _____
PENN THOMAS
MANAGING MEMBER

STATE OF TEXAS §
COUNTY OF _____ §

THIS INSTRUMENT WAS ACKNOWLEDGED BEFORE ME BY _____ PROVEN TO ME TO BE THE PERSON WHOSE SIGNATURE IS MADE ON THE FOREGOING INSTRUMENT OF WRITING, AND HE ACKNOWLEDGED TO ME THAT HE EXECUTED THE SAME FOR THE PURPOSE AND CONSIDERATIONS THEREIN EXPRESSED AND IN THE CAPACITY STATED.
GIVEN UNDER MY HAND AND SEAL OF OFFICE, THIS THE _____ DAY OF _____, 20____.

NOTARY PUBLIC
MY COMMISSION EXPIRES: ____/____/____

STATE OF TEXAS §
COUNTY OF _____ §

I, _____, FOR THE _____, DO HEREBY CERTIFY THAT WE ARE THE HOLDERS OF A LIEN ON THE LAND SHOWN ON THE FOREGOING MAP OF WHICH _____ IS THE OWNER, AND WE APPROVE OF THE SUBDIVISION AND DEDICATION FOR THE PURPOSE AND CONSIDERATIONS THEREIN EXPRESSED.
THIS THE _____ DAY OF _____, 20____.

BY: _____

STATE OF TEXAS §
COUNTY OF _____ §

THIS INSTRUMENT WAS ACKNOWLEDGED BEFORE ME BY _____ PROVEN TO ME TO BE THE PERSON WHOSE SIGNATURE IS MADE ON THE FOREGOING INSTRUMENT OF WRITING, AND HE ACKNOWLEDGED TO ME THAT HE EXECUTED THE SAME FOR THE PURPOSE AND CONSIDERATIONS THEREIN EXPRESSED AND IN THE CAPACITY STATED.
GIVEN UNDER MY HAND AND SEAL OF OFFICE, THIS THE _____ DAY OF _____, 20____.

NOTARY PUBLIC

MY COMMISSION EXPIRES: ____/____/____

STATE OF TEXAS §
COUNTY OF NUECES §

I, RONALD BRISTER, A REGISTERED PROFESSIONAL LAND SURVEYOR OF BRISTER SURVEYING, HAVE PREPARED THE FOREGOING MAP FROM A SURVEY MADE ON THE GROUND UNDER MY DIRECTION AND IT IS TRUE AND CORRECT TO THE BEST OF MY KNOWLEDGE, INFORMATION, AND BELIEF.

DATE: ____/____/____
RONALD BRISTER, RPLS
REGISTERED PROFESSIONAL LAND SURVEYOR
TEXAS REGISTRATION NO. 5407

STATE OF TEXAS §
COUNTY OF NUECES §

THIS PLAT OF JADE HEIGHTS, APPROVED BY THE DEPARTMENT OF DEVELOPMENT SERVICES OF THE CITY OF CORPUS CHRISTI, TEXAS, THIS THE _____ DAY OF _____, 20____.

BRETT FLINT, PE
DEVELOPMENT SERVICES ENGINEER

STATE OF TEXAS §
COUNTY OF NUECES §

THIS PLAT OF JADE HEIGHTS, APPROVED BY THE PLANNING COMMISSION ON THE BEHALF OF THE CITY OF CORPUS CHRISTI, TEXAS, THIS THE _____ DAY OF _____, 20____.

AL RAYMOND III, AIA
DIRECTOR OF DEVELOPMENT SERVICES
JEREMY BAUGH
CHAIRMAN

STATE OF TEXAS §
COUNTY OF NUECES §

I, KARA SANDS, CLERK OF THE COUNTY COURT IN AND FOR SAID NUECES COUNTY, TEXAS, HEREBY CERTIFY THAT THE FOREGOING MAP OF THE PLAT OF JADE HEIGHTS, DATED THE _____ DAY OF _____, 20____, WITH ITS CERTIFICATE OF AUTHENTICATION WAS FILED FOR RECORD IN MY OFFICE THIS THE _____ DAY OF _____, 20____, AT _____ O'CLOCK ____M. AND DULY RECORDED IN VOLUME _____, PAGE _____, MAP RECORDS OF NUECES COUNTY, TEXAS.

WITNESS MY HAND AND SEAL OF SAID COURT AT OFFICE IN CORPUS CHRISTI, TEXAS, THIS THE _____ DAY OF _____, 20____.

NO. _____

FILED FOR RECORD
AT _____ O'CLOCK ____M.
_____, 20____.


KARA SANDS
COUNTY CLERK - NUECES COUNTY, TEXAS

BY: _____
DEPUTY

ENGINEER	THOMAS TIFFIN, PE
SURVEYOR	RONALD BRISTER, RPLS
OWNER	CCJAVM
ENGINEER PID	361-850-1800
DRAWN BY	CCJAVM
CHECK BY	AN
APPD BY	RB
DRAWING DATE	08/06/2021

Brister Surveying
4455 South Padre Island Drive Suite 51
Corpus Christi, Texas 78411
Office 361-850-1800
Fax 361-850-1802
bristersurveying@corpus.twebc.com
Firm Registration No. 10072800

MUNOZ ENGINEERING
1608 S. BROWNLEE BOULEVARD
CORPUS CHRISTI, TX 78404
OFFICE: 361-946-4848
TPELS FIRM F-12240



PLAT OF
JADE HEIGHTS
A TRACT OF LAND DESCRIBED AS A 23.39 ACRE TRACT AND BEING A REMAINDER OF A CALLED 27.14 ACRE TRACT DESCRIBED AS TRACT 1 IN DEED RECORDED IN DOCUMENT NO. 2009009991, OFFICIAL PUBLIC RECORDS, NUECES COUNTY, TEXAS, BEING OUT OF LOT 4, SECTION 9, BOHEMIAN COLONY LANDS, AS SHOWN ON MAP VOLUME "A" PAGE 48, MAP RECORDS OF NUECES COUNTY, TEXAS AND CONTAINING 23.39 ACRES OF LAND

KOCUREK ADDITION LOT 4 VOLUME
27, PAGE 2 DOC#2019042122
CORPUS CHRISTI INDEPENDENT
SCHOOL DISTRICT

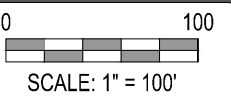
PLAT SYMBOL AND LINE LEGEND

- IRON ROD FOUND
- IRON PIPE FOUND
- 60D NAIL FOUND
- ⊙ DRILL HOLE FOUND
- + CHISELED "X" IN CONCRETE
- ⊕ PROPERTY CORNER (NO ACCESS)
- SET 5/8" DIAMETER BY 18 INCH LONG IRON ROD
- ⊕ BLOCK IDENTIFICATION
- PROPERTY BOUNDARY LINE
- ADJACENT BOUNDARY LINE
- PROPERTY LINE
- ADJACENT PROPERTY LINE
- ROAD CENTER LINE
- YARD REQUIREMENT
- EASEMENT

PLAT ABBREVIATION LEGEND

- M.R. - MAP RECORDS
- VOL - VOLUME
- SEC - SECTION
- AC - ACRE
- NB - NON-BUILDABLE
- UE - UTILITY EASEMENT
- AE - ACCESS EASEMENT
- WWE - WASTEWATER EASEMENT
- YR - YARD REQUIREMENT
- GR - GARAGE SET BACK REQUIREMENT
- EE - ELECTRICAL EASEMENT
- (OWNER IS ELECTRICAL PROVIDER)
- PAE - PRIVATE ACCESS EASEMENT *
- PUE - PRIVATE UTILITY EASEMENT *
- PDE - PRIVATE DRAINAGE EASEMENT *
- *(OWNER OF EASEMENT IS PROPERTY OWNER)
- D.R. - DEED RECORDS
- PG - PAGE
- LT - LOT
- SF - SQUARE FEET
- R.O.W. - RIGHT-OF-WAY
- DE - DRAINAGE EASEMENT
- WE - WATER EASEMENT


SCHANEN ESTATES WEST UNIT 12
BLOCK 1, LOT 1
VOLUME 45, PAGE 142
DOC#2016047852
SUMMIT CHURCH TEXAS



LINE TABLE		
LINE ID	LENGTH	BEARING
L1	182.93'	N61° 50' 53"W
L2	152.47'	S28° 40' 04"W

PLAT OF
JADE HEIGHTS

A TRACT OF LAND DESCRIBED AS A 23.39 ACRE TRACT AND BEING A REMAINDER OF A CALLED 27.14 ACRE TRACT DESCRIBED AS TRACT 1 IN DEED RECORDED IN DOCUMENT NO. 200900991, OFFICIAL PUBLIC RECORDS, NUECES COUNTY, TEXAS, BEING OUT OF LOT 4, SECTION 9, BOHEMIAN COLONY LANDS, AS SHOWN ON MAP VOLUME "A" PAGE 48, MAP RECORDS OF NUECES COUNTY, TEXAS AND CONTAINING 23.39 ACRES OF LAND



MUNOZ ENGINEERING

1608 S. BROWNLEE BOULEVARD
CORPUS CHRISTI, TX 78404
OFFICE: 361.946.4848
TPELS FIRM F-12240

CIVIL | STRUCTURAL | MARINE | LAND DEVELOPMENT



Brister Surveying

4455 South Padre Island Drive Suite 51
Corpus Christi, Texas 78411
Office 361-850-1800
Fax 361-850-1802
bristersurveying@corpus.twebc.com
Firm Registration No. 10072800

ENGINEER
THOMAS TIFFIN, PE
SURVEYOR
RONALD BRISTER, RPLS
OWNER
CCJAVM
ENGINEER PID
361-850-1800
DRAWN BY
CHKD BY
APPD BY
TT AN RB
DRAWING DATE
08/06/2021